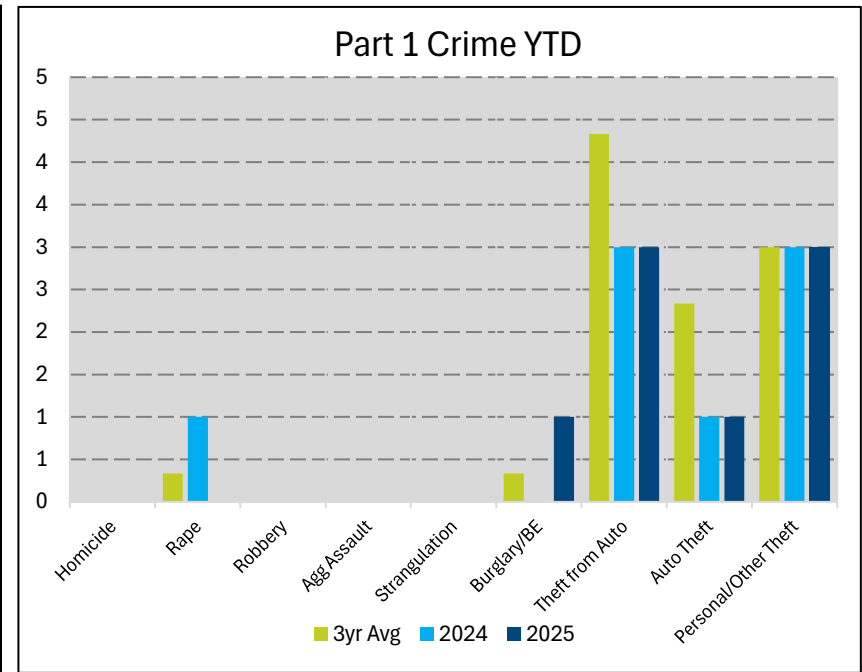
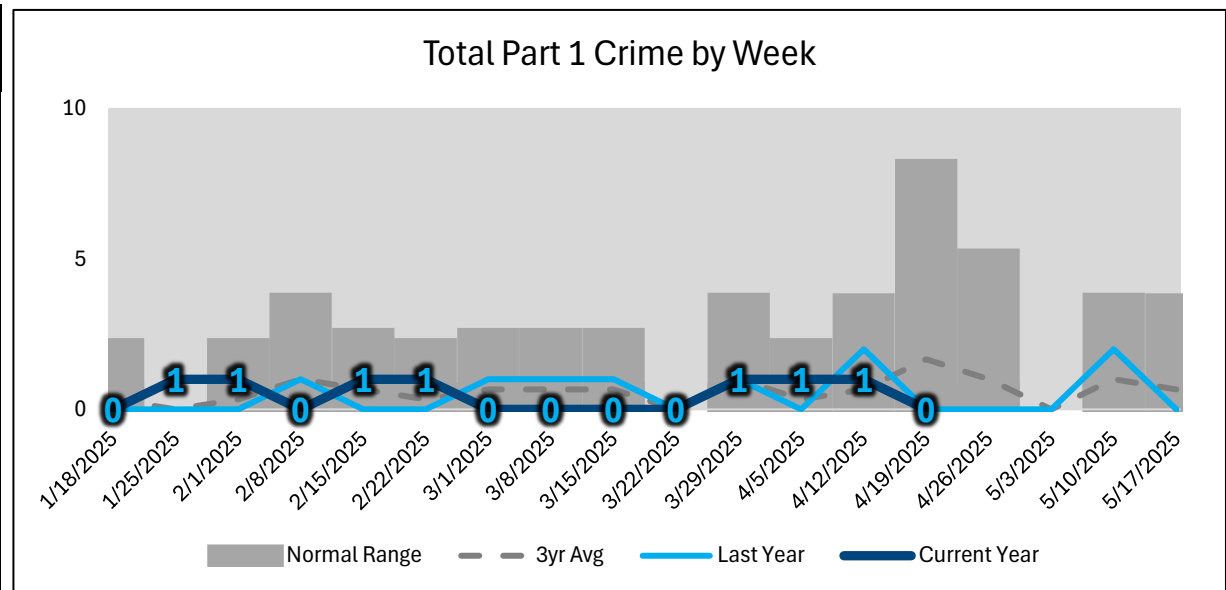


# Mount Adams Neighborhood Report

Part 1 Crime YTD	3yr Avg	2024	2025	% Change: Avg / 25	% Change: 2024 / 2025
Homicide	0.00	0	0	N/C	N/C
Rape	0.33	1	0	-0.33	-1
Robbery	0.00	0	0	N/C	N/C
Agg Assault	0.00	0	0	N/C	N/C
Strangulation	--	0.00	0.00	--	N/C
<b>Part 1 Violent</b>	<b>0.33</b>	<b>1</b>	<b>0</b>	<b>-0.33</b>	<b>-1</b>
Burglary/BE	0.33	0	1	200.00%	+1
Theft from Auto	4.33	3	3	-30.77%	N/C
Auto Theft	2.33	1	1	-57.14%	N/C
Personal/Other Theft	3.00	3	3	N/C	N/C
<b>Part 1 Property</b>	<b>10.00</b>	<b>7</b>	<b>8</b>	<b>-20.00%</b>	<b>14.29%</b>
<b>Part 1 Total</b>	<b>10.33</b>	<b>8</b>	<b>8</b>	<b>-22.58%</b>	<b>N/C</b>



Part 1 Crime 28 Day	Last 28 Days	Current 28 Days	% Change
Homicide	0	0	N/C
Rape	0	0	N/C
Robbery	0	0	N/C
Agg Assault	0	0	N/C
Strangulation	0	0	N/C
<b>Part 1 Violent</b>	<b>0</b>	<b>0</b>	<b>N/C</b>
Burglary/BE	0	0	N/C
Theft from Auto	0	0	N/C
Auto Theft	0	1	+1
Personal/Other Theft	0	2	+2
<b>Part 1 Property</b>	<b>0</b>	<b>3</b>	<b>+3</b>
<b>Part 1 Total</b>	<b>0</b>	<b>3</b>	<b>+3</b>



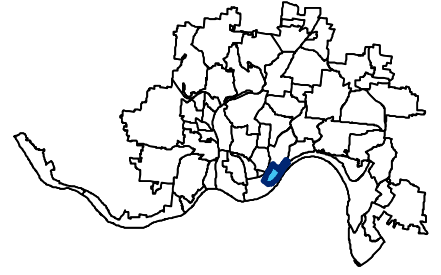
**Current 28-Day Period: 03/23/25 - 04/19/25**

*\*Statistics are preliminary and subject to further analysis and revision*



# NEIGHBORHOOD CRIME REPORT: MOUNT ADAMS

Current 28-Day Period:  
3/23/2025 - 4/19/2025



*\*All information shown here is preliminary and subject to change*

- ▲ Auto Theft
- ★ Burglary/BE
- Personal/Other Theft
- ◆ Theft from Auto
- Agg Assault
- ◆ Rape
- ▲ Robbery
- Strangulation
- ★ Homicides



# Neighborhood Block Report

28-Day Period: ##### - 4/19/2025

MOUNT ADAMS

CBS



## Part 1 Property - Auto Theft

Incident No	Offense	Date of Offense	Street Block
2025-INC-005682	Auto Theft	3/31/2025 8:49:00 AM	12XX IDA ST

## Part 1 Property - Personal/Other Theft

Incident No	Offense	Date of Offense	Street Block
2025-INC-005136	Personal/Other Theft	3/23/2025 2:43:00 PM	3XX BAUM ST

Incident No	Offense	Date of Offense	Street Block
259C000616	Personal/Other Theft	4/12/2025 12:18:00 PM	9XX PARADROME ST