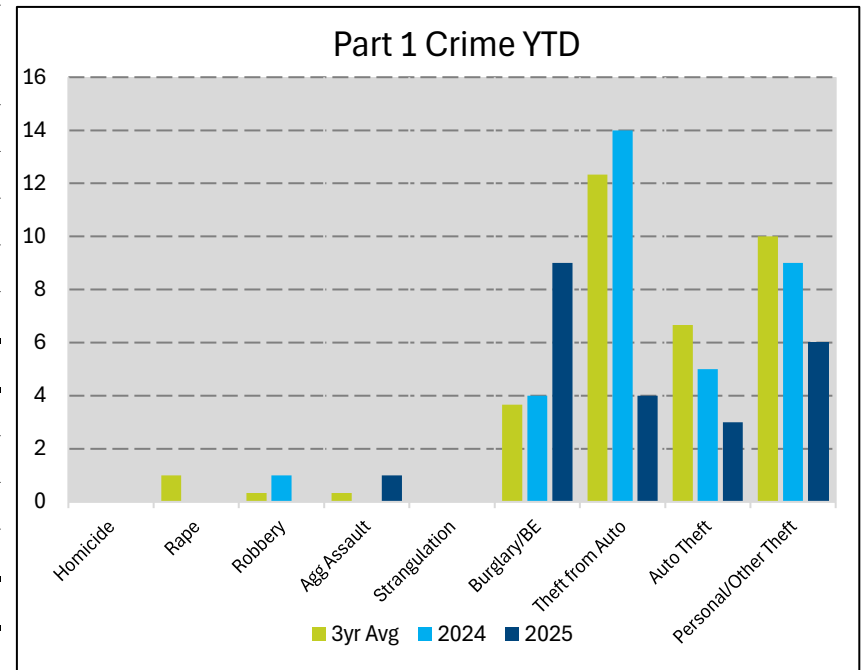
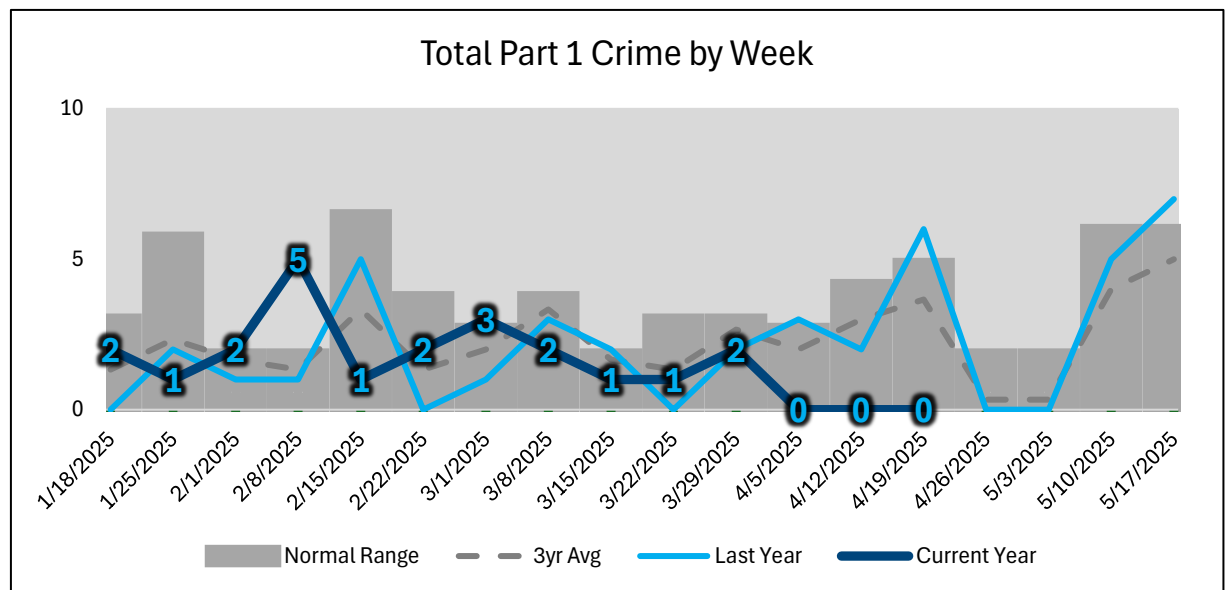


East Walnut Hills Neighborhood Report

Part 1 Crime YTD	3yr Avg	2024	2025	% Change: Avg / 25	% Change: 2024 / 2025
Homicide	0.00	0	0	N/C	N/C
Rape	1.00	0	0	-1	N/C
Robbery	0.33	1	0	-0.33	-1
Agg Assault	0.33	0	1	200.00%	+1
Strangulation	--	0	0	--	N/C
Part 1 Violent	1.67	1	1	-40.00%	N/C
Burglary/BE	3.67	4	9	145.45%	125.00%
Theft from Auto	12.33	14	4	-67.57%	-71.43%
Auto Theft	6.67	5	3	-55.00%	-40.00%
Personal/Other Theft	10.00	9	6	-40.00%	-33.33%
Part 1 Property	32.67	32	22	-32.65%	-31.25%
Part 1 Total	34.33	33	23	-33.01%	-30.30%



Part 1 Crime 28 Day	Last 28 Days	Current 28 Days	% Change
Homicide	0	0	N/C
Rape	0	0	N/C
Robbery	0	0	N/C
Agg Assault	0	0	N/C
Strangulation	0	0	N/C
Part 1 Violent	0	0	N/C
Burglary/BE	6	1	-83.33%
Theft from Auto	0	1	+1
Auto Theft	0	0	N/C
Personal/Other Theft	1	0	-1
Part 1 Property	7	2	-71.43%
Part 1 Total	7	2	-71.43%



Current 28-Day Period: 03/23/25 - 04/19/25

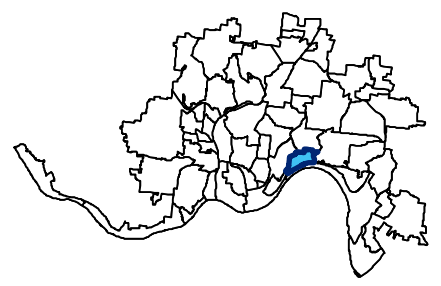
**Statistics are preliminary and subject to further analysis and revision*

****Total Part 1 Crime by Week displays the End Date for each week period**



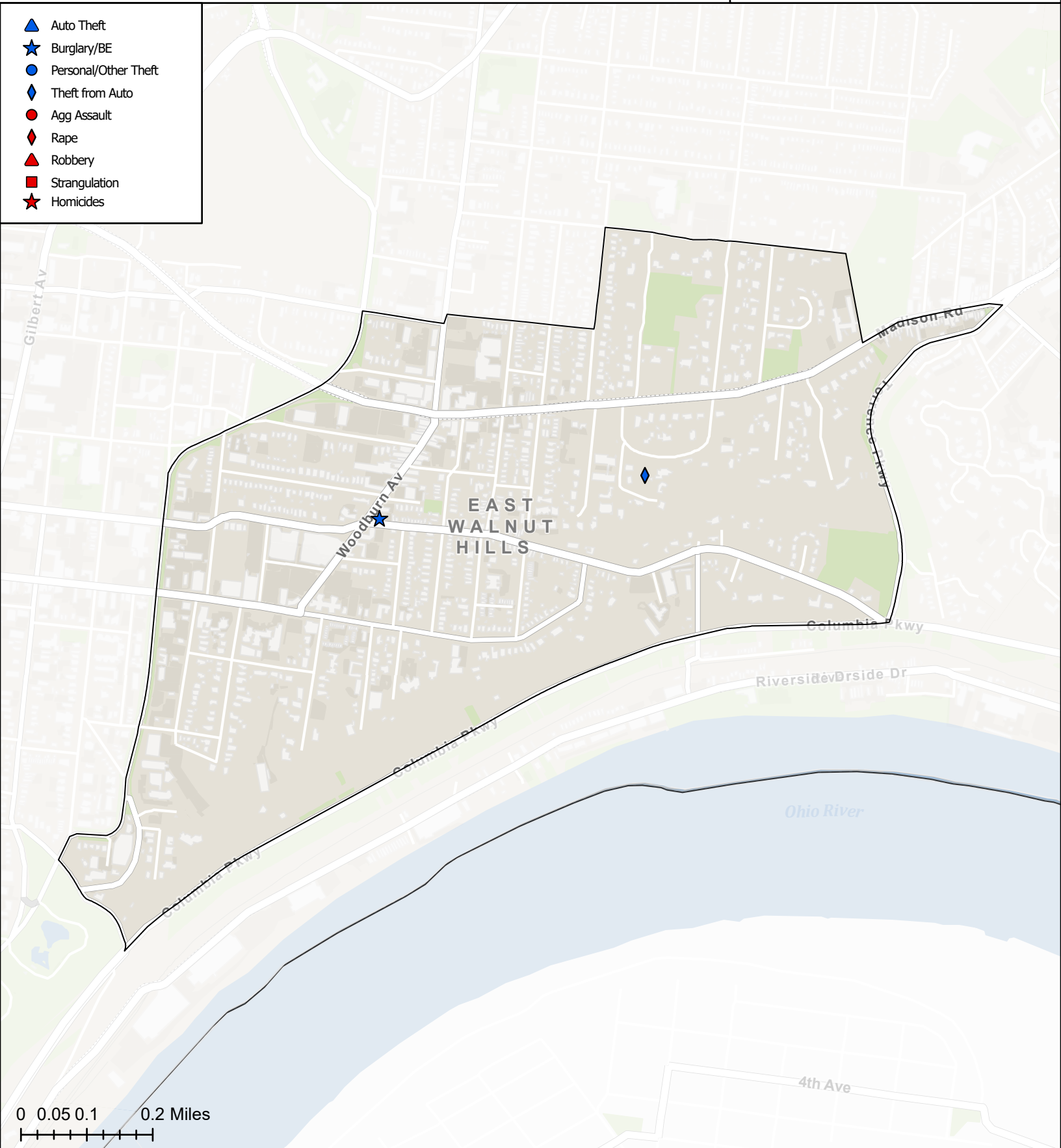
NEIGHBORHOOD CRIME REPORT: EAST WALNUT HILLS

Current 28-Day Period:
3/23/2025 - 4/19/2025



**All information shown here is preliminary and subject to change*

- ▲ Auto Theft
- ★ Burglary/BE
- Personal/Other Theft
- ◆ Theft from Auto
- Agg Assault
- ◆ Rape
- ▲ Robbery
- Strangulation
- ★ Homicides



0 0.05 0.1 0.2 Miles



Neighborhood Block Report

28-Day Period: ##### - 4/19/2025

EAST WALNUT HILLS

D2

Part 1 Property - Burglary/BE

Incident No	Offense	Date of Offense	Street Block
2025-INC-005413	Burglary/BE	3/27/2025 7:31:00 PM	15XX WILLIAM HOWARD TAFT RD

Part 1 Property - Theft from Auto

Incident No	Offense	Date of Offense	Street Block
259C000579	Theft from Auto	3/29/2025 8:14:00 AM	18XX KEYS CRESCENT LN