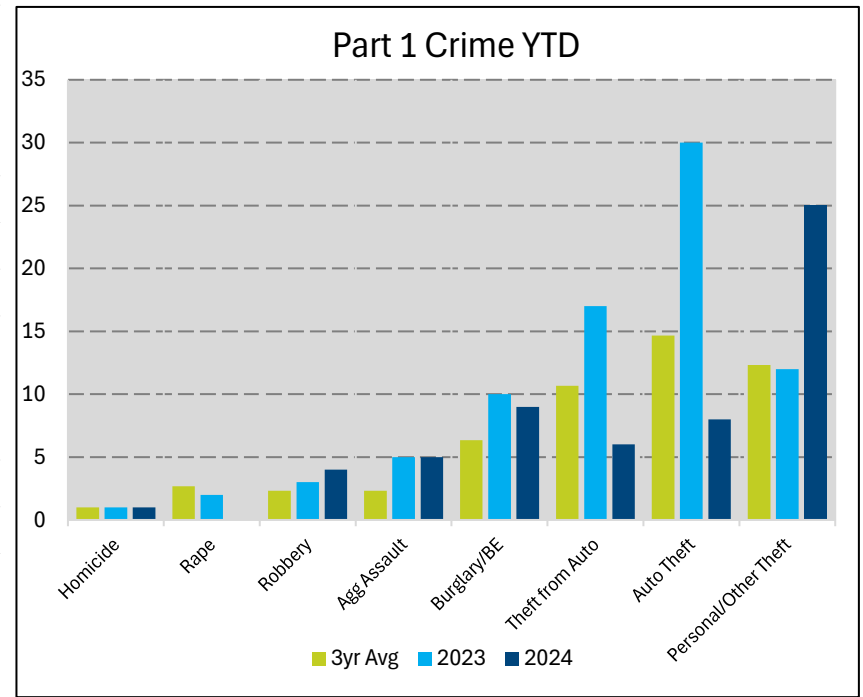
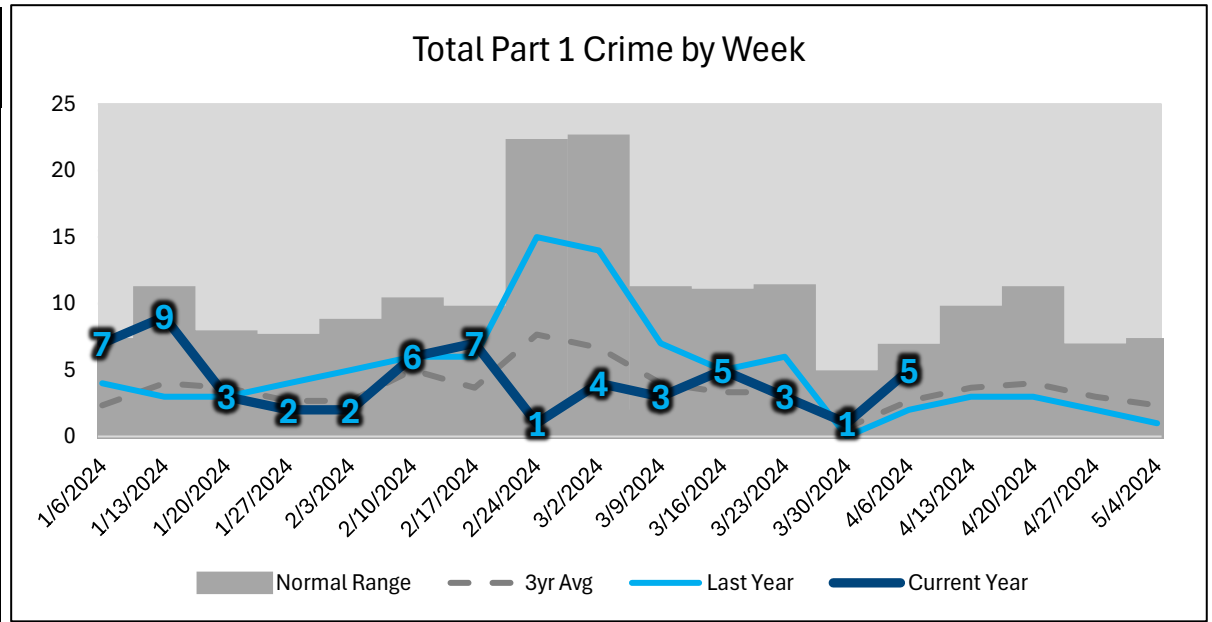


# Evanston Neighborhood Report

Part 1 Crime YTD	3yr Avg	2023	2024	% Change: Avg / 24	% Change: 2023/ 2024
Homicide	1.00	1	1	N/C	N/C
Rape	2.67	2	0	-2.67	-2
Robbery	2.33	3	4	71.43%	33.33%
Agg Assault	2.33	5	5	114.29%	N/C
<b>Part 1 Violent</b>	<b>8.33</b>	<b>11</b>	<b>10</b>	<b>20.00%</b>	<b>-9.09%</b>
Burglary/BE	6.33	10	9	42.11%	-10.00%
Theft from Auto	10.67	17	6	-43.75%	-64.71%
Auto Theft	14.67	30	8	-45.45%	-73.33%
Personal/Other Theft	12.33	12	25	102.70%	108.33%
<b>Part 1 Property</b>	<b>44.00</b>	<b>69</b>	<b>48</b>	<b>9.09%</b>	<b>-30.43%</b>
<b>Part 1 Total</b>	<b>52.33</b>	<b>80</b>	<b>58</b>	<b>10.83%</b>	<b>-27.50%</b>



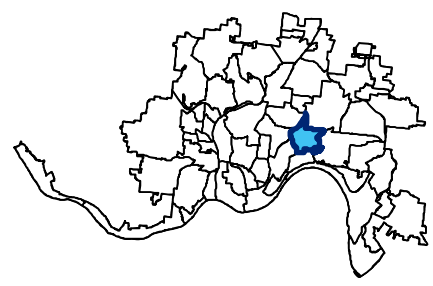
Part 1 Crime 28 Day	Last 28 Days	Current 28 Days	% Change
Homicide	1	0	-1
Rape	0	0	N/C
Robbery	1	1	N/C
Agg Assault	2	0	-2
<b>Part 1 Violent</b>	<b>4</b>	<b>1</b>	<b>-75.00%</b>
Burglary/BE	3	4	33.33%
Theft from Auto	1	2	100.00%
Auto Theft	2	2	N/C
Personal/Other Theft	5	5	N/C
<b>Part 1 Property</b>	<b>11</b>	<b>13</b>	<b>18.18%</b>
<b>Part 1 Total</b>	<b>15</b>	<b>14</b>	<b>-6.67%</b>



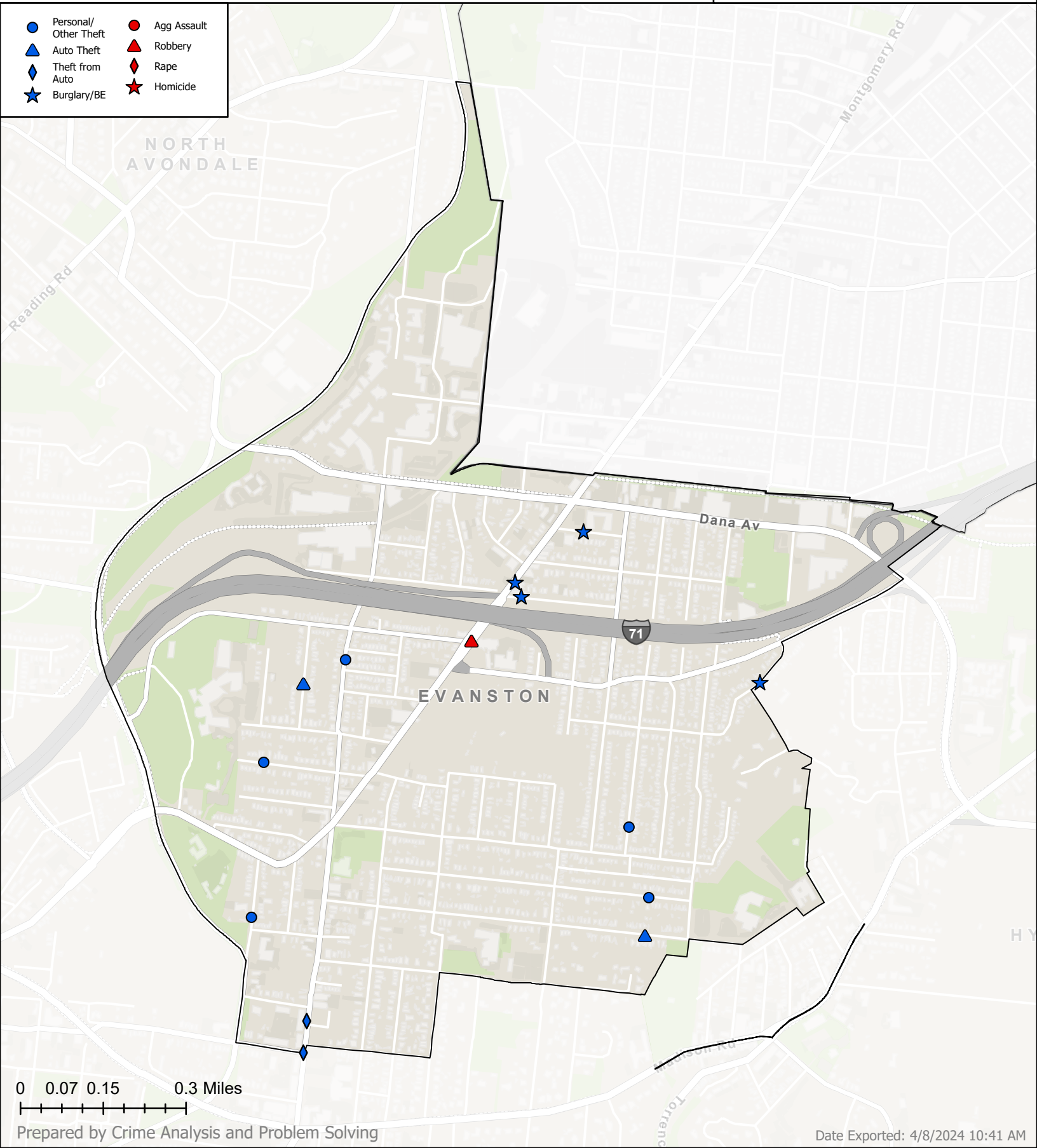


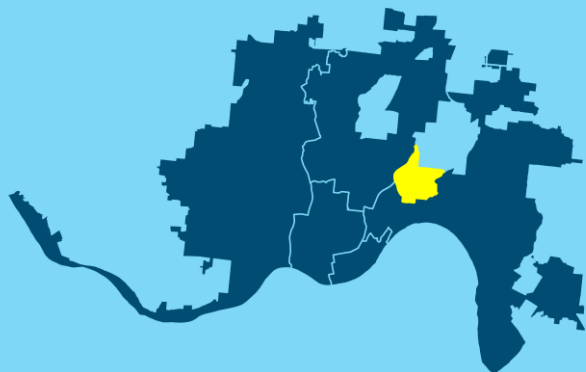
# NEIGHBORHOOD CRIME REPORT: EVANSTON

28 Day Reporting Period



*\*All information shown here is preliminary and subject to change*





# Neighborhood Block Report

EVANSTON

District 2

4/8/2024

10:58

## Auto Theft

Incident No	Offense	Date of Offense	Street Block
249008558	Theft	4/4/2024 1:34:00 PM	34XX FERNSIDE PL

Incident No	Offense	Date of Offense	Street Block
249008229	Theft	4/1/2024 8:03:00 AM	19XX FAIRFAX AV

## Burglary/BE

Incident No	Offense	Date of Offense	Street Block
249008716	Breaking and Entering	4/6/2024 8:48:00 AM	17XX BREWSTER AV

Incident No	Offense	Date of Offense	Street Block
249008013	Breaking and Entering	3/29/2024 12:36:00 PM	35XX MONTGOMERY RD

Incident No	Offense	Date of Offense	Street Block
249008205	Burglary	3/31/2024 9:53:00 PM	22XX CRANE AV

Incident No	Offense	Date of Offense	Street Block
249007528	Burglary	3/23/2024 7:01:00 PM	18XX RUTLAND AV

### Personal/Other Theft

Incident No	Offense	Date of Offense	Street Block
249006889	Unauthorized Use of Motor Vehicle	3/16/2024 9:29:00 AM	15XX RUTH AV

Incident No	Offense	Date of Offense	Street Block
249006623	Theft	3/13/2024 4:26:00 PM	31XX DURRELL AV

Incident No	Offense	Date of Offense	Street Block
249008142	Unauthorized Use of Motor Vehicle	3/31/2024 7:26:29 AM	34XX WOODBURN AV

Incident No	Offense	Date of Offense	Street Block
249007354	Theft	3/21/2024 2:50:00 PM	19XX KINNEY AV

Incident No	Offense	Date of Offense	Street Block
249006421	Theft	3/11/2024 8:02:00 PM	33XX BEVIS AV

### Robbery

Incident No	Offense	Date of Offense	Street Block
249007352	Aggravated Robbery	3/21/2024 1:46:00 PM	35XX MONTGOMERY RD

### Theft from Auto

---

**Incident No**  
249C000241

**Offense**  
Theft

**Date of Offense**  
3/15/2024 9:34:36 AM

**Street Block**  
30XX WOODBURN AV

---

**Incident No**  
249C000240

**Offense**  
Theft

**Date of Offense**  
3/14/2024 8:41:58 AM

**Street Block**  
30XX WOODBURN AV

---