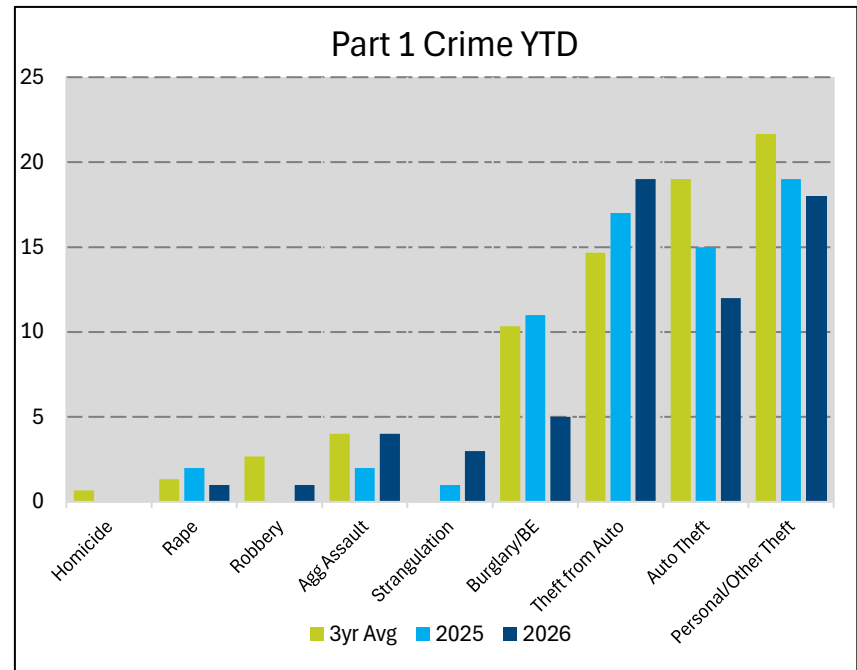
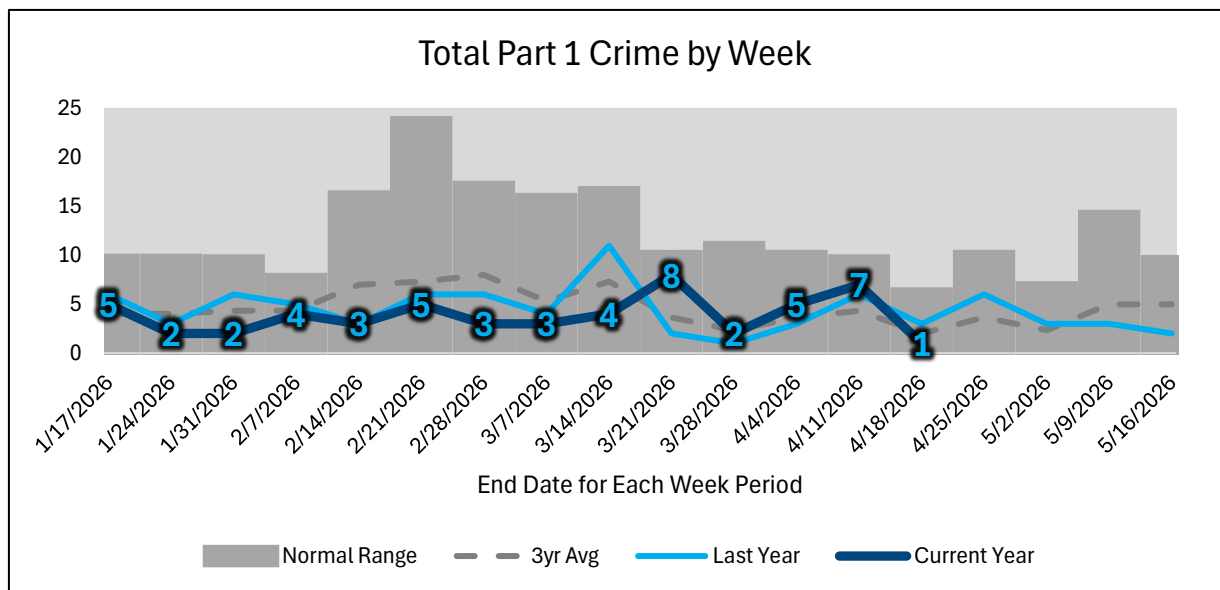


# Evanston Neighborhood Report

Part 1 Crime YTD	3yr Avg	2025	2026	% Change: 3yr Avg / 26	% Change: 2025 / 2026
Homicide	0.67	0	0	-0.67	N/C
Rape	1.33	2	1	-25.00%	-50.00%
Robbery	2.67	0	1	-62.50%	+1
Agg Assault	4.00	2	4	N/C	100.00%
Strangulation	--	1	3	--	200.00%
<b>Part 1 Violent</b>	<b>9.67</b>	<b>5</b>	<b>9</b>	<b>6.78%</b>	<b>80.00%</b>
Burglary/BE	10.33	11	5	-51.61%	-54.55%
Theft from Auto	14.67	17	19	29.55%	11.76%
Auto Theft	19.00	15	12	-36.84%	-20.00%
Personal/Other Theft	21.67	19	18	-16.92%	-5.26%
<b>Part 1 Property</b>	<b>65.67</b>	<b>62</b>	<b>54</b>	<b>-17.77%</b>	<b>-12.90%</b>
<b>Part 1 Total</b>	<b>75.33</b>	<b>67</b>	<b>63</b>	<b>-16.37%</b>	<b>-5.97%</b>



Part 1 Crime 28 Day	Last 28 Days	Current 28 Days	% Change
Homicide	0	0	N/C
Rape	1	0	-1
Robbery	0	1	+1
Agg Assault	1	0	-1
Strangulation	0	1	+1
<b>Part 1 Violent</b>	<b>2</b>	<b>2</b>	<b>N/C</b>
Burglary/BE	2	0	-2
Theft from Auto	5	5	N/C
Auto Theft	3	3	N/C
Personal/Other Theft	6	5	-16.67%
<b>Part 1 Property</b>	<b>16</b>	<b>13</b>	<b>-18.75%</b>
<b>Part 1 Total</b>	<b>18</b>	<b>15</b>	<b>-16.67%</b>



**Current 28-Day Period: 03/22/26 - 04/18/26**

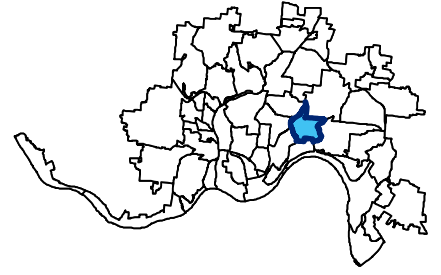
\*Strangulations are a subcategory of Agg Assaults which were introduced into the ORC in April 2023, therefore, are excluded from categories pre-dating 2024\*





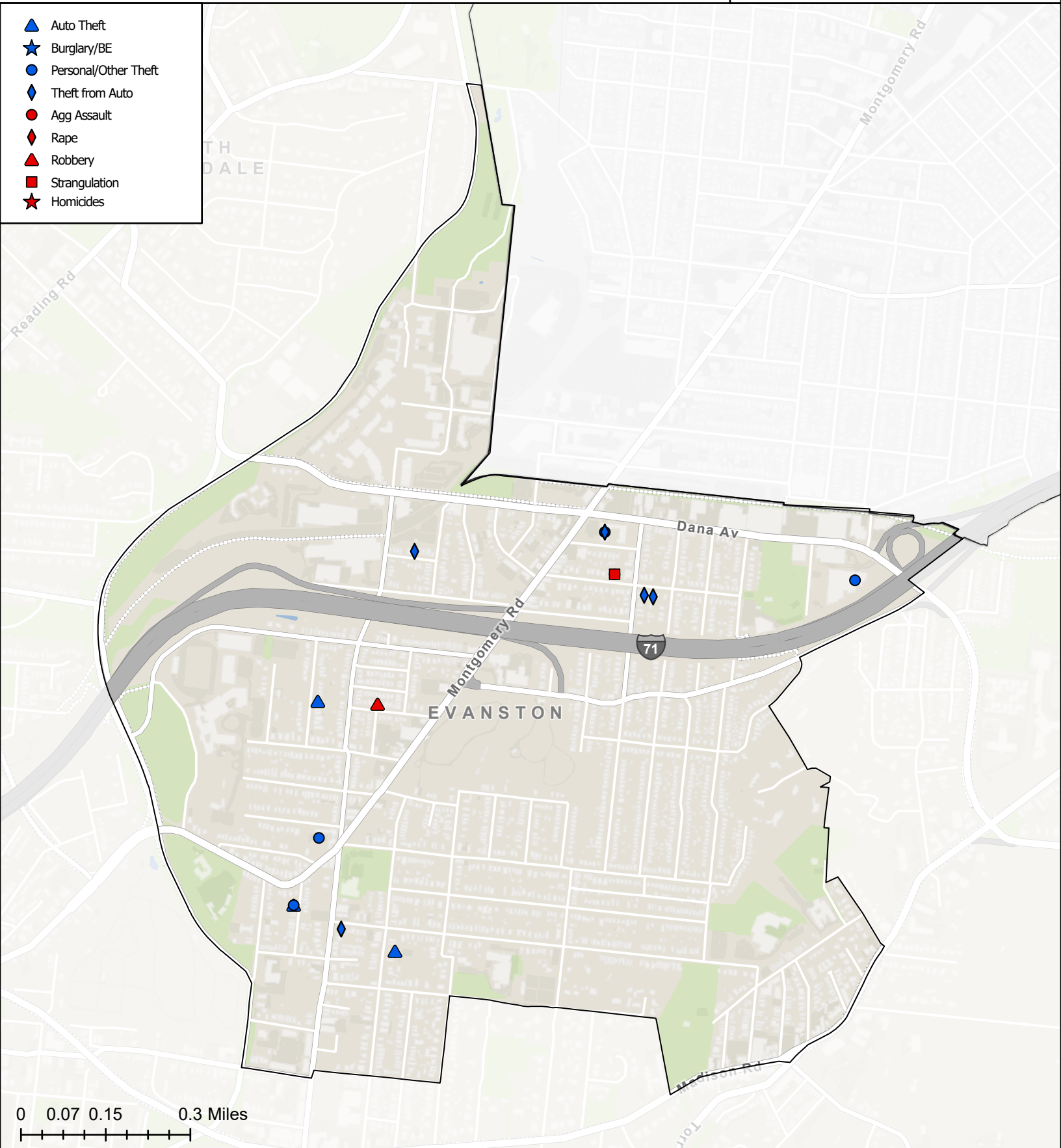
# NEIGHBORHOOD CRIME REPORT: EVANSTON

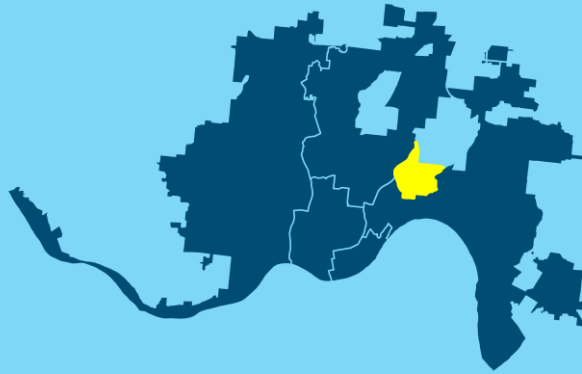
Current 28-Day Period:  
3/22/2026 - 4/18/2026



*\*All information shown here is preliminary and subject to change*

- ▲ Auto Theft
- ★ Burglary/BE
- Personal/Other Theft
- ◆ Theft from Auto
- Agg Assault
- ◆ Rape
- ▲ Robbery
- Strangulation
- ★ Homicides





# Neighborhood Block Report

28-Day Period: 3/22/2026 - 4/18/2026

EVANSTON

D2

## Part 1 Property - Auto Theft

Incident No	Offense	Date of Offense	Street Block
2026-INC-006485	Auto Theft	4/10/2026 8:10:00 AM	31XX HARVARD AVE

Incident No	Offense	Date of Offense	Street Block
2026-INC-006596	Auto Theft	4/11/2026 3:22:00 PM	31XX HACKBERRY ST

Incident No	Offense	Date of Offense	Street Block
2026-INC-006718	Auto Theft	4/13/2026 10:30:00 AM	34XX FERNSIDE PL

## Part 1 Property - Personal/Other Theft

Incident No	Offense	Date of Offense	Street Block
2026-INC-005514	Personal/Other Theft	3/28/2026 2:37:00 PM	32XX GILBERT AVE

Incident No	Offense	Date of Offense	Street Block
2026-INC-006112	Personal/Other Theft	4/5/2026 2:48:00 AM	18XX CLARION AVE

Incident No	Offense	Date of Offense	Street Block
2026-INC-006485	Personal/Other Theft	4/10/2026 8:10:00 AM	31XX HARVARD AVE

Incident No	Offense	Date of Offense	Street Block
2026-INC-006509	Personal/Other Theft	4/10/2026 2:46:00 PM	18XX RUTLAND AVE

Incident No	Offense	Date of Offense	Street Block
269C000160	Personal/Other Theft	4/1/2026 3:48:00 PM	21XX DANA AVE

### **Part 1 Property - Theft from Auto**

Incident No	Offense	Date of Offense	Street Block
2026-INC-005593	Theft from Auto	3/29/2026 2:28:00 PM	18XX RUTLAND AVE

Incident No	Offense	Date of Offense	Street Block
2026-INC-005737	Theft from Auto	3/31/2026 8:21:00 AM	19XX CLARION AVE

Incident No	Offense	Date of Offense	Street Block
2026-INC-005745	Theft from Auto	3/31/2026 10:46:00 AM	19XX CLARION AVE

Incident No	Offense	Date of Offense	Street Block
2026-INC-005837	Theft from Auto	4/1/2026 3:06:00 PM	31XX WOODBURN AVE

Incident No	Offense	Date of Offense	Street Block
2026-INC-006343	Theft from Auto	4/8/2026 1:57:00 PM	16XX POTTER PL

**Part 1 Violent - Robbery**

<b>Incident No</b>	<b>Offense</b>	<b>Date of Offense</b>	<b>Street Block</b>
2026-INC-005394	Robbery	3/27/2026 2:59:00 AM	16XX DAUNER AVE

**Part 1 Violent - Strangulation**

<b>Incident No</b>	<b>Offense</b>	<b>Date of Offense</b>	<b>Street Block</b>
2026-INC-006112	Strangulation	4/5/2026 2:48:00 AM	18XX CLARION AVE