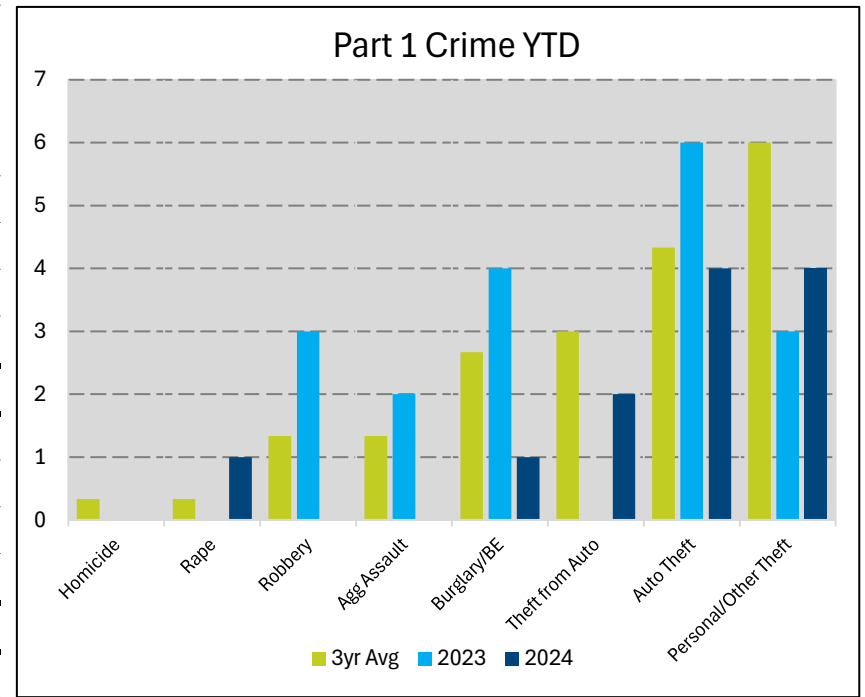
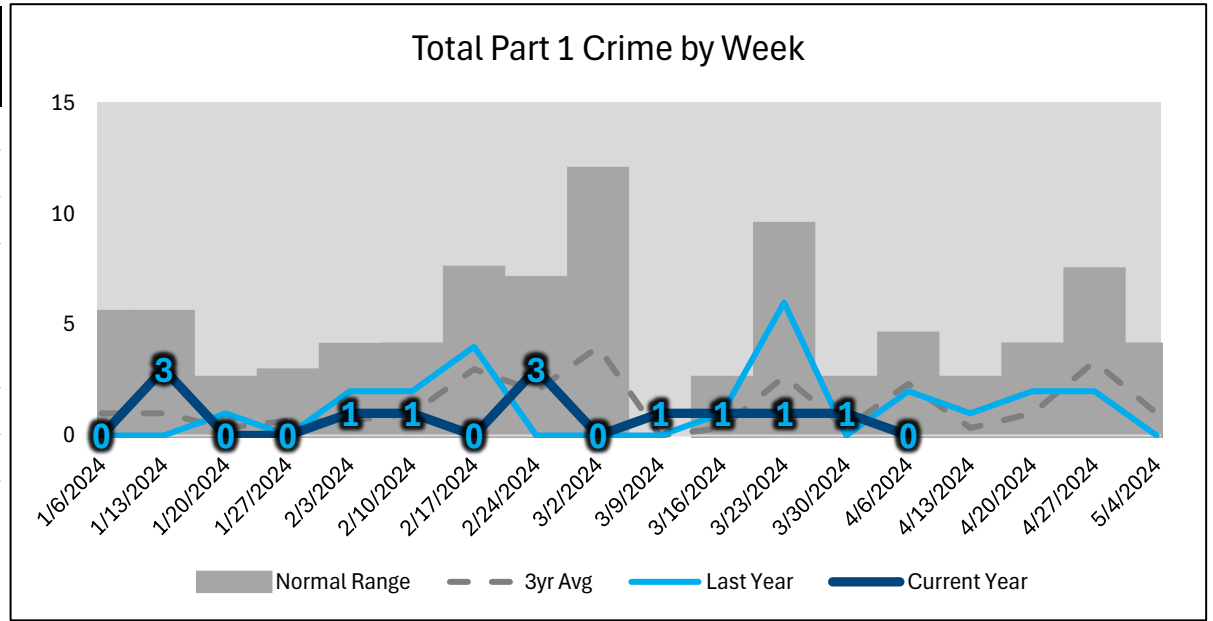


# Kennedy Heights Neighborhood Report

| Part 1 Crime YTD       | 3yr Avg      | 2023      | 2024      | % Change:<br>Avg / 24 | % Change:<br>2023/ 2024 |
|------------------------|--------------|-----------|-----------|-----------------------|-------------------------|
| Homicide               | 0.33         | 0         | 0         | -0.33                 | N/C                     |
| Rape                   | 0.33         | 0         | 1         | 200.00%               | +1                      |
| Robbery                | 1.33         | 3         | 0         | -1.33                 | -3                      |
| Agg Assault            | 1.33         | 2         | 0         | -1.33                 | -2                      |
| <b>Part 1 Violent</b>  | <b>3.33</b>  | <b>5</b>  | <b>1</b>  | <b>-70.00%</b>        | <b>-80.00%</b>          |
| Burglary/BE            | 2.67         | 4         | 1         | -62.50%               | -75.00%                 |
| Theft from Auto        | 3.00         | 0         | 2         | -33.33%               | +2                      |
| Auto Theft             | 4.33         | 6         | 4         | -7.69%                | -33.33%                 |
| Personal/Other Theft   | 6.00         | 3         | 4         | -33.33%               | 33.33%                  |
| <b>Part 1 Property</b> | <b>16.00</b> | <b>13</b> | <b>11</b> | <b>-31.25%</b>        | <b>-15.38%</b>          |
| <b>Part 1 Total</b>    | <b>19.33</b> | <b>18</b> | <b>12</b> | <b>-37.93%</b>        | <b>-33.33%</b>          |



| Part 1 Crime 28 Day    | Last 28 Days | Current 28 Days | % Change       |
|------------------------|--------------|-----------------|----------------|
| Homicide               | 0            | 0               | N/C            |
| Rape                   | 0            | 0               | N/C            |
| Robbery                | 0            | 0               | N/C            |
| Agg Assault            | 0            | 0               | N/C            |
| <b>Part 1 Violent</b>  | <b>0</b>     | <b>0</b>        | <b>N/C</b>     |
| Burglary/BE            | 0            | 0               | N/C            |
| Theft from Auto        | 1            | 0               | -1             |
| Auto Theft             | 2            | 2               | N/C            |
| Personal/Other Theft   | 1            | 1               | N/C            |
| <b>Part 1 Property</b> | <b>4</b>     | <b>3</b>        | <b>-25.00%</b> |
| <b>Part 1 Total</b>    | <b>4</b>     | <b>3</b>        | <b>-25.00%</b> |



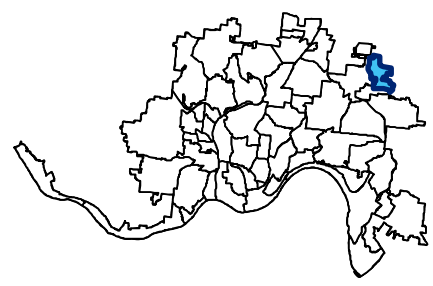
\*\*Total Part 1 Crime by Week

displays the End Date for each week period

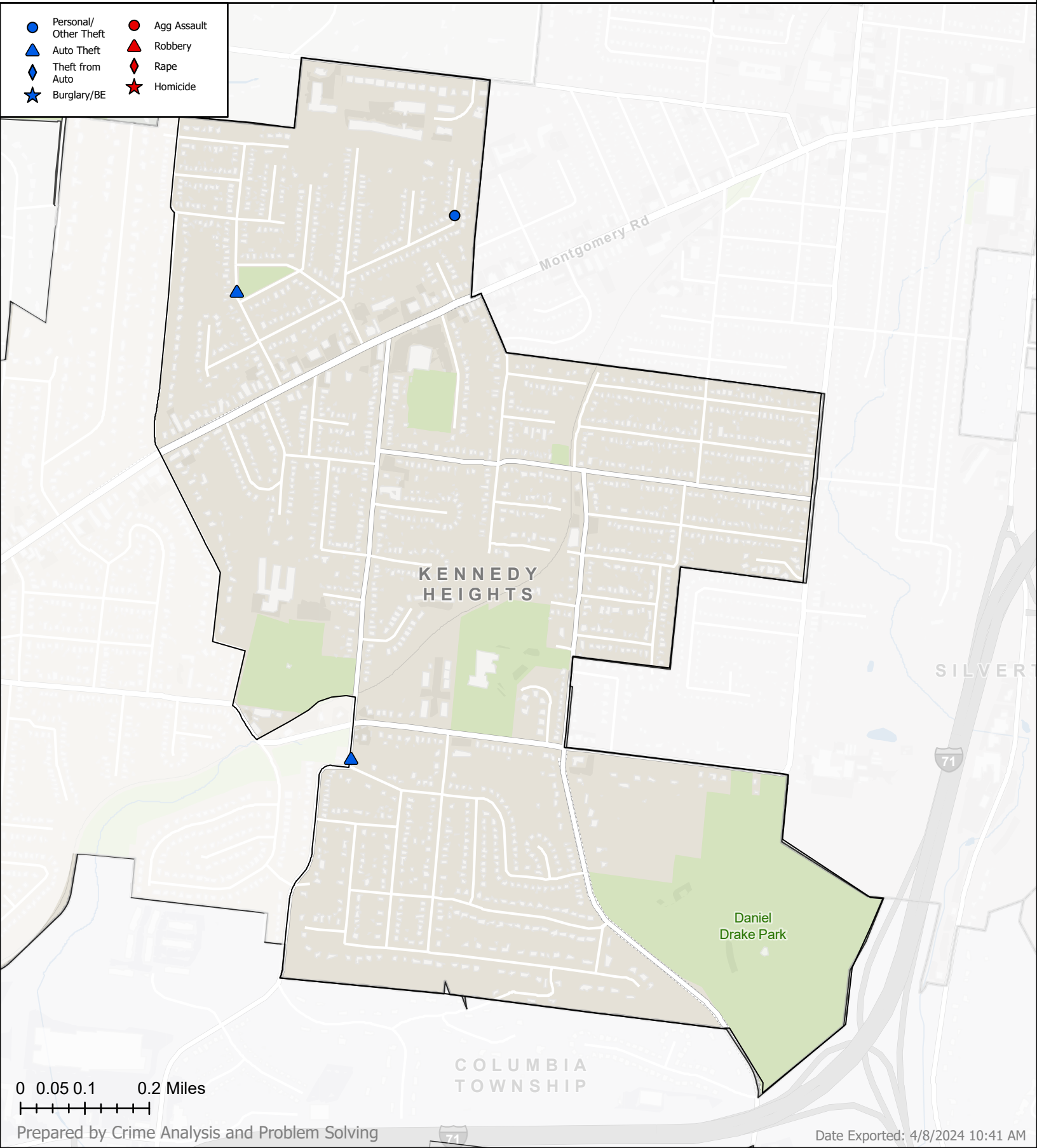


# NEIGHBORHOOD CRIME REPORT: KENNEDY HEIGHTS

28 Day Reporting Period



*\*All information shown here is preliminary and subject to change*





# Neighborhood Block Report

## KENNEDY HEIGHTS

### District 2

4/8/2024  
10:58

#### Auto Theft

| Incident No | Offense | Date of Offense      | Street Block   |
|-------------|---------|----------------------|----------------|
| 249007991   | Theft   | 3/29/2024 8:30:00 AM | 66XX BANTRY AV |

| Incident No | Offense | Date of Offense      | Street Block    |
|-------------|---------|----------------------|-----------------|
| 249006668   | Theft   | 3/14/2024 7:45:00 AM | 59XX KENNEDY AV |

#### Personal/Other Theft

| Incident No | Offense | Date of Offense      | Street Block |
|-------------|---------|----------------------|--------------|
| 249007210   | Theft   | 3/19/2024 6:44:00 PM | 66XX IRIS AV |