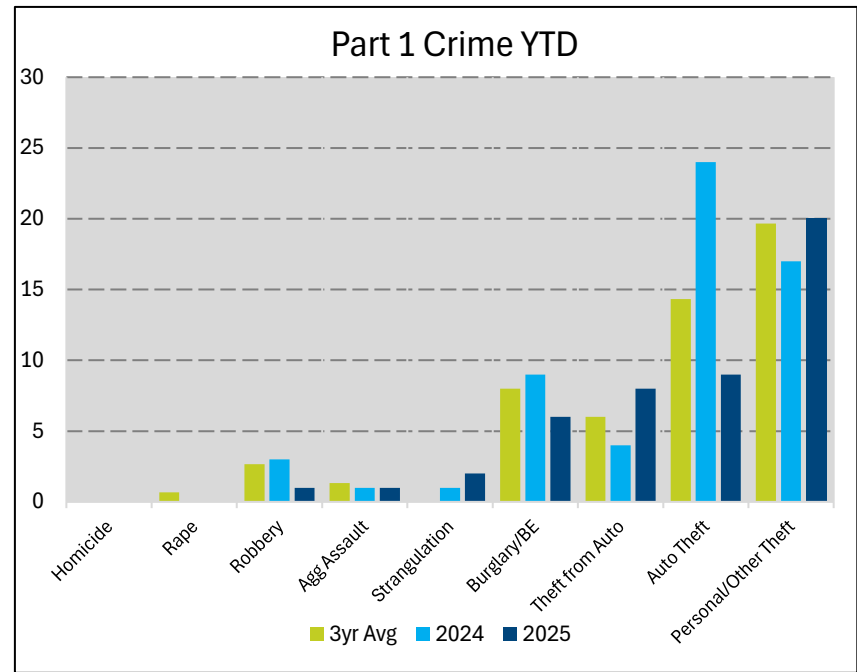
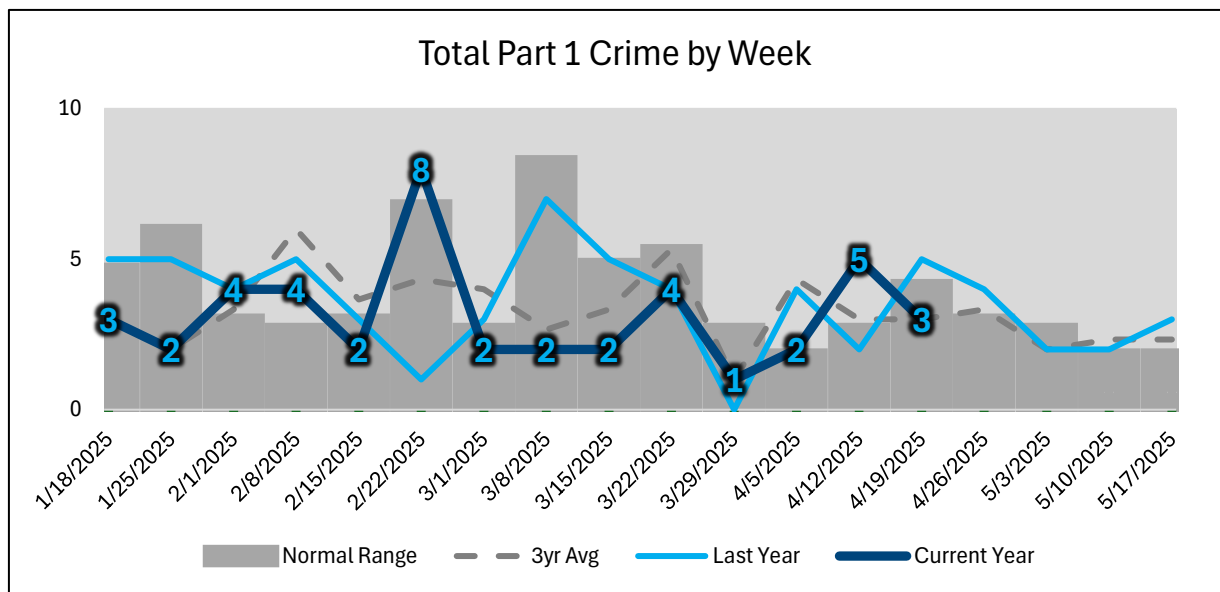


# Mount Washington Neighborhood Report

Part 1 Crime YTD	3yr Avg	2024	2025	% Change: Avg / 25	% Change: 2024 / 2025
Homicide	0.00	0	0	N/C	N/C
Rape	0.67	0	0	-0.67	N/C
Robbery	2.67	3	1	-62.50%	-66.67%
Agg Assault	1.33	1	1	-25.00%	N/C
Strangulation	--	1	2	--	100.00%
<b>Part 1 Violent</b>	<b>5.00</b>	<b>5</b>	<b>4</b>	<b>-20.00%</b>	<b>-20.00%</b>
Burglary/BE	8.00	9	6	-25.00%	-33.33%
Theft from Auto	6.00	4	8	33.33%	100.00%
Auto Theft	14.33	24	9	-37.21%	-62.50%
Personal/Other Theft	19.67	17	20	1.69%	17.65%
<b>Part 1 Property</b>	<b>48.00</b>	<b>54</b>	<b>43</b>	<b>-10.42%</b>	<b>-20.37%</b>
<b>Part 1 Total</b>	<b>53.00</b>	<b>59</b>	<b>47</b>	<b>-11.32%</b>	<b>-20.34%</b>



Part 1 Crime 28 Day	Last 28 Days	Current 28 Days	% Change
Homicide	0	0	N/C
Rape	0	0	N/C
Robbery	1	0	-1
Agg Assault	1	0	-1
Strangulation	0	0	N/C
<b>Part 1 Violent</b>	<b>2</b>	<b>0</b>	<b>-2</b>
Burglary/BE	2	0	-2
Theft from Auto	1	2	100.00%
Auto Theft	3	4	33.33%
Personal/Other Theft	2	5	150.00%
<b>Part 1 Property</b>	<b>8</b>	<b>11</b>	<b>37.50%</b>
<b>Part 1 Total</b>	<b>10</b>	<b>11</b>	<b>10.00%</b>



**Current 28-Day Period: 03/23/25 - 04/19/25**

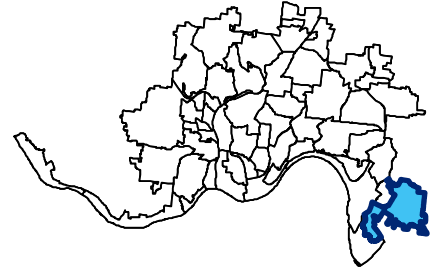
*\*Statistics are preliminary and subject to further analysis and revision*

*\*\*Total Part 1 Crime by Week displays the End Date for each week period*



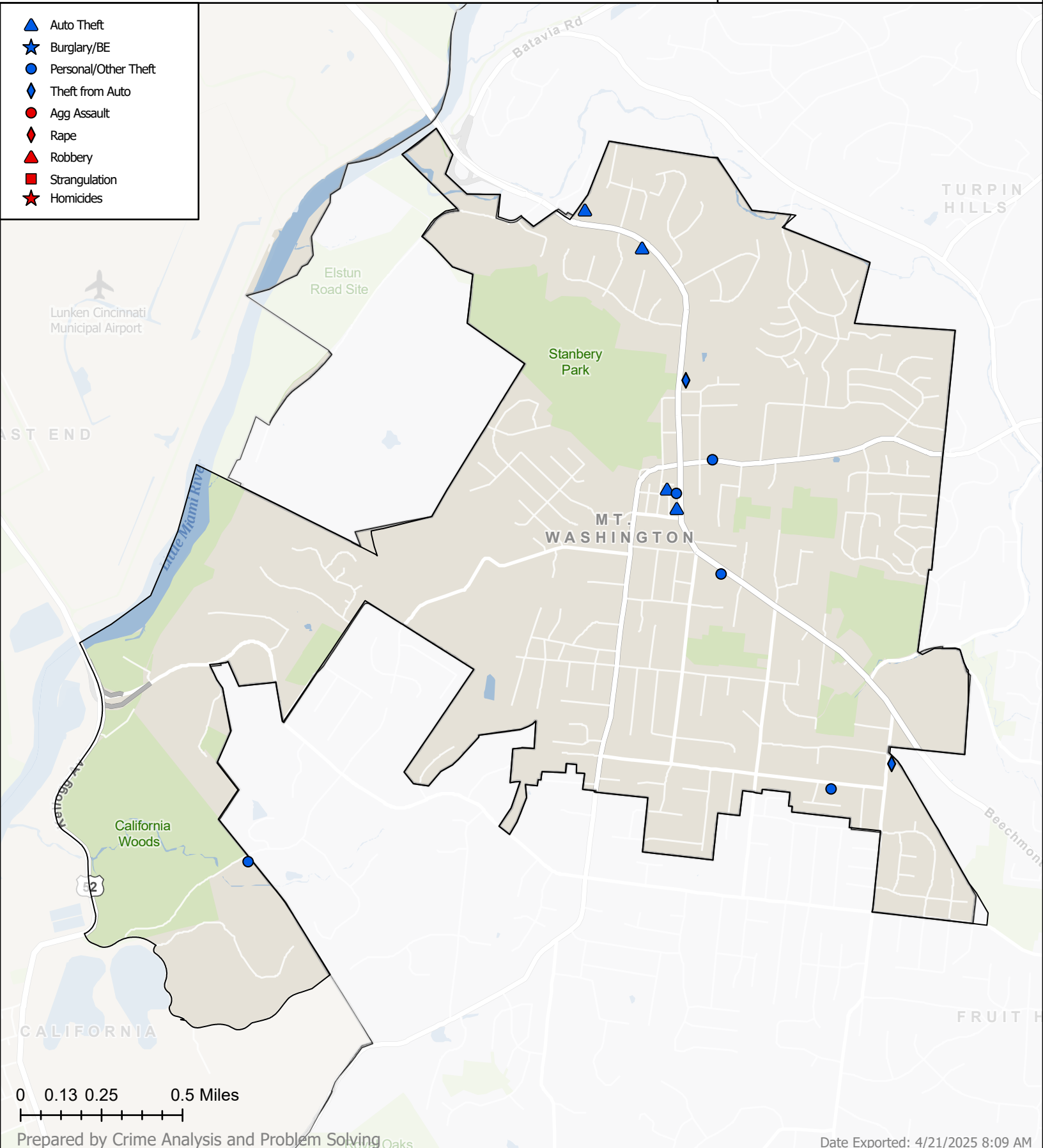
# NEIGHBORHOOD CRIME REPORT: MOUNT WASHINGTON

Current 28-Day Period:  
3/23/2025 - 4/19/2025

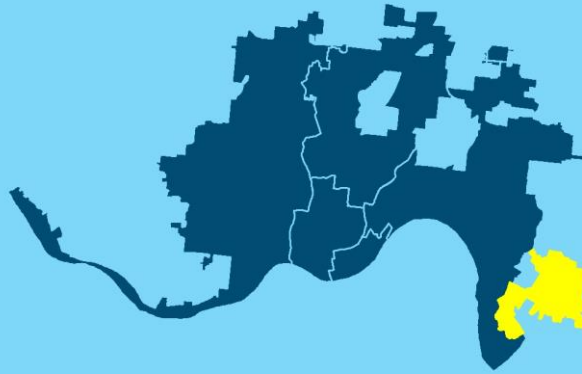


*\*All information shown here is preliminary and subject to change*

- ▲ Auto Theft
- ★ Burglary/BE
- Personal/Other Theft
- ◆ Theft from Auto
- Agg Assault
- ◆ Rape
- ▲ Robbery
- Strangulation
- ★ Homicides



0 0.13 0.25 0.5 Miles



# Neighborhood Block Report

28-Day Period: ##### - 4/19/2025

MOUNT WASHINGTON

D2

## Part 1 Property - Auto Theft

Incident No	Offense	Date of Offense	Street Block
2025-INC-006307	Auto Theft	4/8/2025 11:48:00 PM	54XX BEECHMONT AVE

Incident No	Offense	Date of Offense	Street Block
2025-INC-006313	Auto Theft	4/9/2025 7:57:00 AM	21XX OXFORD AVE

Incident No	Offense	Date of Offense	Street Block
2025-INC-006317	Auto Theft	4/9/2025 9:21:00 AM	55XX BEECHMONT AVE

Incident No	Offense	Date of Offense	Street Block
2025-INC-007009	Auto Theft	4/18/2025 12:15:00 PM	20XX BEECHMONT AVE

## Part 1 Property - Personal/Other Theft

Incident No	Offense	Date of Offense	Street Block
2025-INC-005398	Personal/Other Theft	3/27/2025 4:08:00 PM	62XX CORBLY ST

<b>Incident No</b>	<b>Offense</b>	<b>Date of Offense</b>	<b>Street Block</b>
2025-INC-005968	Personal/Other Theft	4/4/2025 9:50:00 AM	62XX BEECHMONT AVE

<b>Incident No</b> 2025-INC-006338	<b>Offense</b> Personal/Other Theft	<b>Date of Offense</b> 4/9/2025 3:16:00 PM	<b>Street Block</b> 9XX APPLE HILL RD
---------------------------------------	--	---	--

<b>Incident No</b>	<b>Offense</b>	<b>Date of Offense</b>	<b>Street Block</b>
2025-INC-006599	Personal/Other Theft	4/12/2025 5:09:00 PM	65XX GLADE AVE

<b>Incident No</b> 2025-INC-006810	<b>Offense</b> Personal/Other Theft	<b>Date of Offense</b> 4/15/2025 3:24:00 PM	<b>Street Block</b> 21XX BEECHMONT AVE
---------------------------------------	--	--	---

### **Part 1 Property - Theft from Auto**

<b>Incident No</b> 2025-INC-005772	<b>Offense</b> Theft from Auto	<b>Date of Offense</b> 4/1/2025 12:23:00 PM	<b>Street Block</b> 23XX BEECHMONT AVE
---------------------------------------	-----------------------------------	--	---

<b>Incident No</b> 2025-INC-007093	<b>Offense</b> Theft from Auto	<b>Date of Offense</b> 4/19/2025 3:00:00 PM	<b>Street Block</b> 15XX BURNEY LN
---------------------------------------	-----------------------------------	--	---------------------------------------