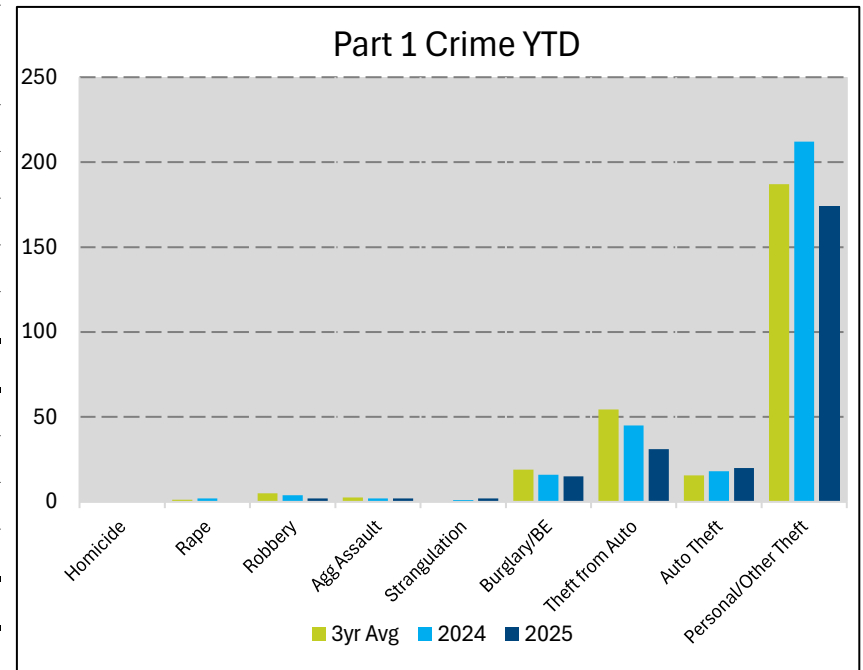
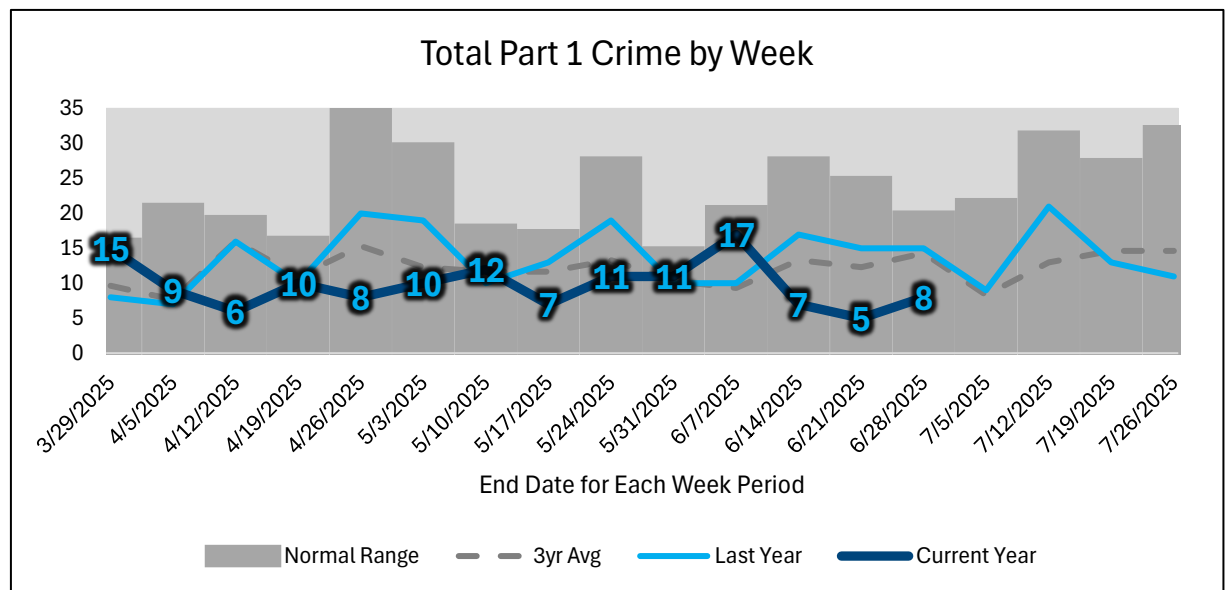


Oakley Neighborhood Report

Part 1 Crime YTD	3yr Avg	2024	2025	% Change: 3yr Avg / 25	% Change: 2024 / 2025
Homicide	0.33	0	0	-0.33	N/C
Rape	1.33	2	0	-1.33	-2
Robbery	5.00	4	2	-60.00%	-50.00%
Agg Assault	2.67	2	2	-25.00%	N/C
Strangulation	--	1	2	--	100.00%
Part 1 Violent	9.67	9	6	-37.93%	-33.33%
Burglary/BE	19.00	16	15	-21.05%	-6.25%
Theft from Auto	54.33	45	31	-42.94%	-31.11%
Auto Theft	15.67	18	20	27.66%	11.11%
Personal/Other Theft	187.00	212	174	-6.95%	-17.92%
Part 1 Property	276.00	291	240	-13.04%	-17.53%
Part 1 Total	285.67	300	246	-13.89%	-18.00%



Part 1 Crime 28 Day	Last 28 Days	Current 28 Days	% Change
Homicide	0	0	N/C
Rape	0	0	N/C
Robbery	0	0	N/C
Agg Assault	0	0	N/C
Strangulation	0	0	N/C
Part 1 Violent	0	0	N/C
Burglary/BE	3	1	-66.67%
Theft from Auto	4	6	50.00%
Auto Theft	4	3	-25.00%
Personal/Other Theft	30	27	-10.00%
Part 1 Property	41	37	-9.76%
Part 1 Total	41	37	-9.76%



Current 28-Day Period: 06/01/25 - 06/28/25

Strangulations are a subcategory of Agg Assaults which were introduced into the ORC in April 2023, therefore, are excluded from categories pre-dating 2024

Produced by Crime Analysis and Problem Solving
Cincinnati Police Department

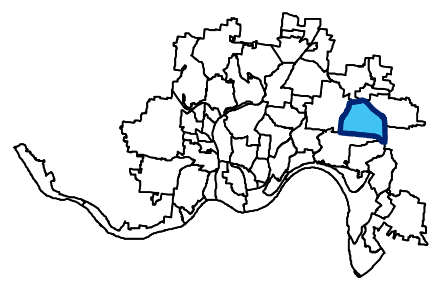
Data is preliminary and subject to further analysis and review





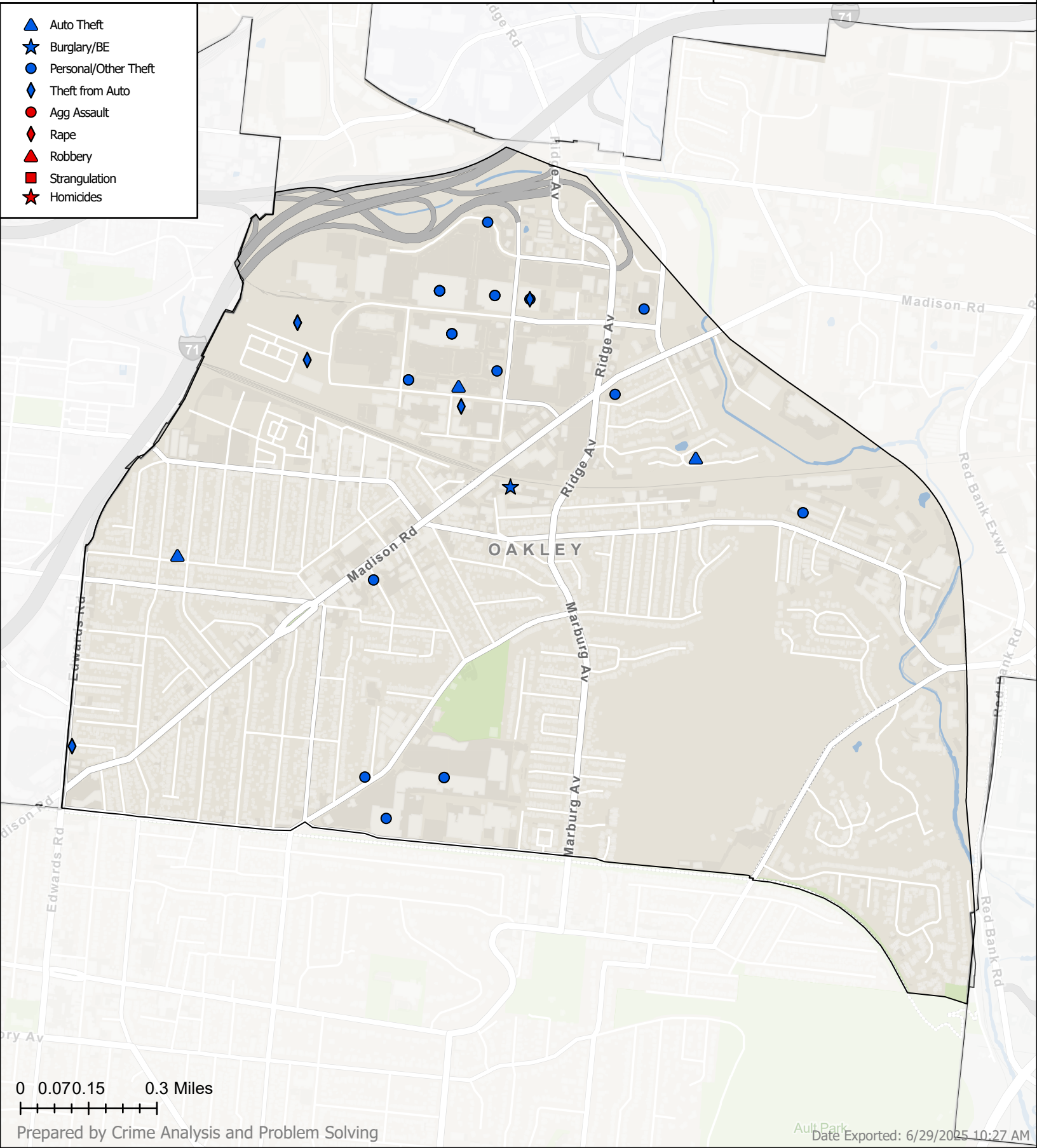
NEIGHBORHOOD CRIME REPORT: OAKLEY

Current 28-Day Period:
6/1/2025 - 6/28/2025



**All information shown here is preliminary and subject to change*

- ▲ Auto Theft
- ★ Burglary/BE
- Personal/Other Theft
- ◆ Theft from Auto
- Agg Assault
- ◆ Rape
- ▲ Robbery
- Strangulation
- ★ Homicides



0 0.070.15 0.3 Miles



Neighborhood Block Report

28-Day Period: 6/1/2025 - 6/28/2025

OAKLEY

D2

Part 1 Property - Auto Theft

Incident No	Offense	Date of Offense	Street Block
2025-INC-011457	Auto Theft	6/12/2025 10:39:00 PM	32XX VANDERCAR WAY

2025-INC-012468	Auto Theft	6/25/2025 8:30:00 AM	27XX MINOT AVE
-----------------	------------	----------------------	----------------

2025-INC-012475	Auto Theft	6/25/2025 10:19:00 AM	36XX STONEBRIDGE DR
-----------------	------------	-----------------------	---------------------

Part 1 Property - Burglary/BE

2025-INC-010502	Burglary/BE	6/1/2025 4:00:00 PM	43XX MARBURG AVE
-----------------	-------------	---------------------	------------------

Part 1 Property - Personal/Other Theft

Incident No 2025-INC-010459	Offense Personal/Other Theft	Date of Offense 6/1/2025 1:56:00 AM	Street Block 31XX GEIER DR
---------------------------------------	--	---	--------------------------------------

Incident No 2025-INC-010571	Offense Personal/Other Theft	Date of Offense 6/2/2025 11:47:00 AM	Street Block 31XX GEIER DR
---------------------------------------	--	--	--------------------------------------

Incident No 2025-INC-010586	Offense Personal/Other Theft	Date of Offense 6/2/2025 2:08:00 PM	Street Block 46XX MARBURG AVE
---------------------------------------	--	---	---

Incident No 2025-INC-010592	Offense Personal/Other Theft	Date of Offense 6/2/2025 2:39:00 PM	Street Block 37XX PAXTON AVE
---------------------------------------	--	---	--

Incident No 2025-INC-010603	Offense Personal/Other Theft	Date of Offense 6/2/2025 4:56:00 PM	Street Block 31XX GEIER DR
---------------------------------------	--	---	--------------------------------------

Incident No 2025-INC-010620	Offense Personal/Other Theft	Date of Offense 6/2/2025 9:03:00 PM	Street Block 31XX GEIER DR
---------------------------------------	--	---	--------------------------------------

Incident No 2025-INC-010732	Offense Personal/Other Theft	Date of Offense 6/4/2025 10:00:00 AM	Street Block 32XX GEIER DR
---------------------------------------	--	--	--------------------------------------

Incident No 2025-INC-010736	Offense Personal/Other Theft	Date of Offense 6/4/2025 11:00:00 AM	Street Block 32XX GEIER DR
---------------------------------------	--	--	--------------------------------------

Incident No 2025-INC-010743	Offense Personal/Other Theft	Date of Offense 6/4/2025 12:21:00 PM	Street Block 48XX KENNEDY AVE
---------------------------------------	--	--	---

Incident No 2025-INC-010910	Offense Personal/Other Theft	Date of Offense 6/6/2025 11:00:00 AM	Street Block 38XX PAXTON AVE
---------------------------------------	--	--	--

Incident No 2025-INC-010924	Offense Personal/Other Theft	Date of Offense 6/6/2025 1:50:00 PM	Street Block 42XX ALLENDORF DR
---------------------------------------	--	---	--

Incident No 2025-INC-010954	Offense Personal/Other Theft	Date of Offense 6/6/2025 11:03:00 PM	Street Block 31XX VANDERCAR WAY
---------------------------------------	--	--	---

Incident No 2025-INC-011026	Offense Personal/Other Theft	Date of Offense 6/7/2025 8:38:00 PM	Street Block 31XX VANDERCAR WAY
---------------------------------------	--	---	---

Incident No 2025-INC-011207	Offense Personal/Other Theft	Date of Offense 6/9/2025 8:30:00 PM	Street Block 31XX GEIER DR
---------------------------------------	--	---	--------------------------------------

Incident No 2025-INC-011279	Offense Personal/Other Theft	Date of Offense 6/10/2025 6:23:00 PM	Street Block 46XX MARBURG AVE
---------------------------------------	--	--	---

Incident No 2025-INC-011286	Offense Personal/Other Theft	Date of Offense 6/10/2025 6:38:00 PM	Street Block 40XX GILMORE AVE
---------------------------------------	--	--	---

Incident No 2025-INC-011329	Offense Personal/Other Theft	Date of Offense 6/11/2025 9:39:00 AM	Street Block 38XX PAXTON AVE
---------------------------------------	--	--	--

Incident No 2025-INC-011455	Offense Personal/Other Theft	Date of Offense 6/13/2025 4:19:00 PM	Street Block 42XX ALLENDORF DR
---------------------------------------	--	--	--

Incident No 2025-INC-011681	Offense Personal/Other Theft	Date of Offense 6/15/2025 5:42:00 PM	Street Block 32XX GEIER DR
---------------------------------------	--	--	--------------------------------------

Incident No 2025-INC-011842	Offense Personal/Other Theft	Date of Offense 6/17/2025 6:53:00 PM	Street Block 31XX GEIER DR
---------------------------------------	--	--	--------------------------------------

Incident No 2025-INC-011932	Offense Personal/Other Theft	Date of Offense 6/18/2025 5:23:00 PM	Street Block 35XX MADISON PARK AVE
---------------------------------------	--	--	--

Incident No 2025-INC-012051	Offense Personal/Other Theft	Date of Offense 6/20/2025 9:35:00 AM	Street Block 46XX MARBURG AVE
---------------------------------------	--	--	---

Incident No 2025-INC-012123	Offense Personal/Other Theft	Date of Offense 6/20/2025 11:50:00 PM	Street Block 47XX MARBURG AVE
---------------------------------------	--	---	---

Incident No 2025-INC-012294	Offense Personal/Other Theft	Date of Offense 6/23/2025 12:07:00 PM	Street Block 46XX MARBURG AVE
---------------------------------------	--	---	---

Incident No	Offense	Date of Offense	Street Block
2025-INC-012308	Personal/Other Theft	6/23/2025 2:31:00 PM	46XX MARBURG AVE

Incident No	Offense	Date of Offense	Street Block
2025-INC-012422	Personal/Other Theft	6/24/2025 6:01:00 PM	37XX PAXTON AVE

Incident No	Offense	Date of Offense	Street Block
2025-INC-012433	Personal/Other Theft	6/24/2025 9:36:00 PM	31XX GEIER DR

Part 1 Property - Theft from Auto

Incident No	Offense	Date of Offense	Street Block
2025-INC-010486	Theft from Auto	6/1/2025 10:05:00 AM	29XX DISNEY ST

Incident No	Offense	Date of Offense	Street Block
2025-INC-010489	Theft from Auto	6/1/2025 10:39:00 AM	29XX DISNEY ST

Incident No	Offense	Date of Offense	Street Block
2025-INC-011093	Theft from Auto	6/8/2025 6:00:00 PM	45XX OAKLEY MILL LN

Incident No	Offense	Date of Offense	Street Block
2025-INC-012327	Theft from Auto	6/23/2025 5:40:00 PM	47XX MARBURG AVE

Incident No	Offense	Date of Offense	Street Block
2025-INC-012592	Theft from Auto	6/26/2025 7:27:00 PM	27XX WILLARD AVE

Incident No	Offense	Date of Offense	Street Block
259C000796	Theft from Auto	6/2/2025 8:36:00 AM	29XX DISNEY ST