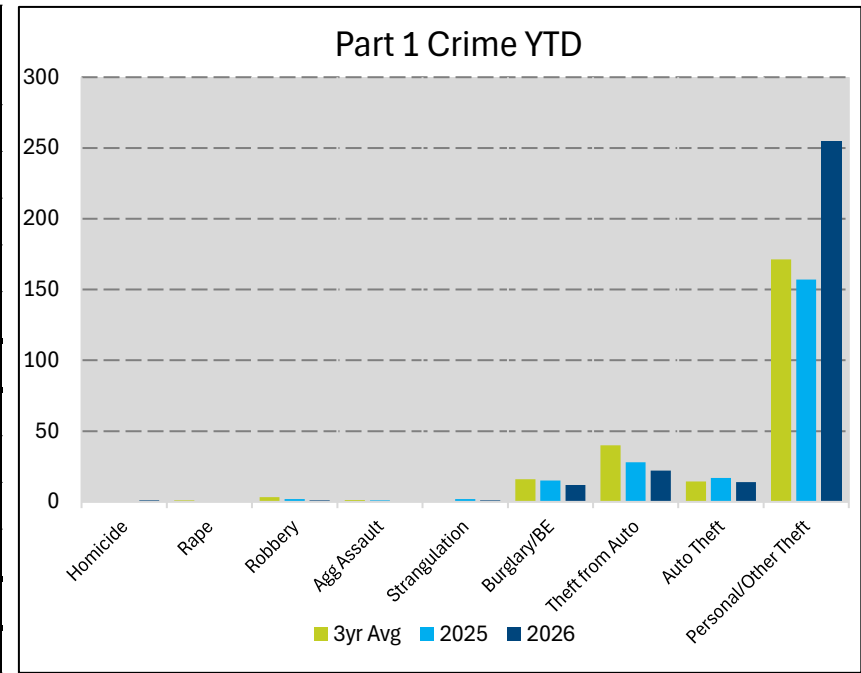
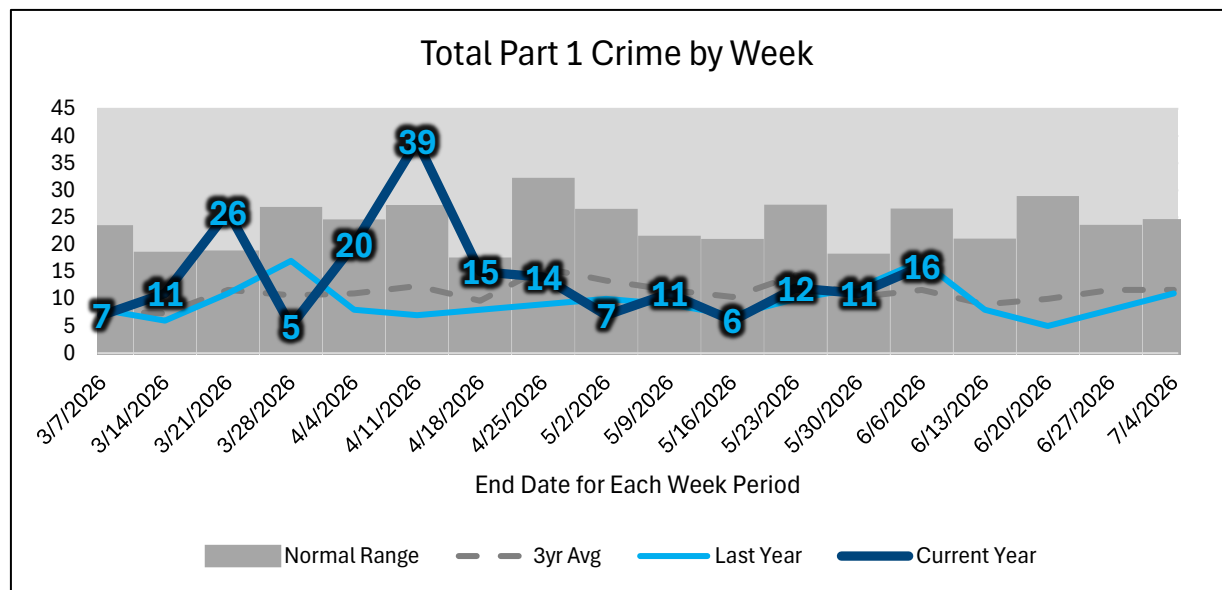


# Oakley Neighborhood Report

Part 1 Crime YTD	3yr Avg	2025	2026	% Change: 3yr Avg / 26	% Change: 2025 / 2026
Homicide	0.00	0	1	+1	+1
Rape	1.00	0	0	-1	N/C
Robbery	3.33	2	1	-70.00%	-50.00%
Agg Assault	1.33	1	0	-1.33	-1
Strangulation	--	2	1	--	-50.00%
<b>Part 1 Violent</b>	<b>6.67</b>	<b>5</b>	<b>3</b>	<b>24.75%</b>	<b>-40.00%</b>
Burglary/BE	16.00	15	12	-25.00%	-20.00%
Theft from Auto	40.00	28	22	-45.00%	-21.43%
Auto Theft	14.33	17	14	-2.33%	-17.65%
Personal/Other Theft	171.33	157	255	48.83%	62.42%
<b>Part 1 Property</b>	<b>241.67</b>	<b>217</b>	<b>303</b>	<b>25.38%</b>	<b>39.63%</b>
<b>Part 1 Total</b>	<b>248.33</b>	<b>222</b>	<b>306</b>	<b>23.22%</b>	<b>37.84%</b>



Part 1 Crime 28 Day	Last 28 Days	Current 28 Days	% Change
Homicide	0	0	N/C
Rape	0	0	N/C
Robbery	0	0	N/C
Agg Assault	0	0	N/C
Strangulation	1	0	-1
<b>Part 1 Violent</b>	<b>1</b>	<b>0</b>	<b>-1</b>
Burglary/BE	3	0	-3
Theft from Auto	8	3	-62.50%
Auto Theft	5	0	-5
Personal/Other Theft	30	42	40.00%
<b>Part 1 Property</b>	<b>46</b>	<b>45</b>	<b>-2.17%</b>
<b>Part 1 Total</b>	<b>47</b>	<b>45</b>	<b>-4.26%</b>



**Current 28-Day Period: 05/10/26 - 06/06/26**

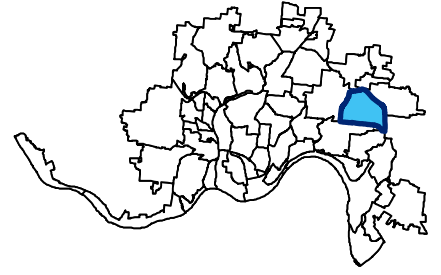
\*Strangulations are a subcategory of Agg Assaults which were introduced into the ORC in April 2023, therefore, are excluded from categories pre-dating 2024\*





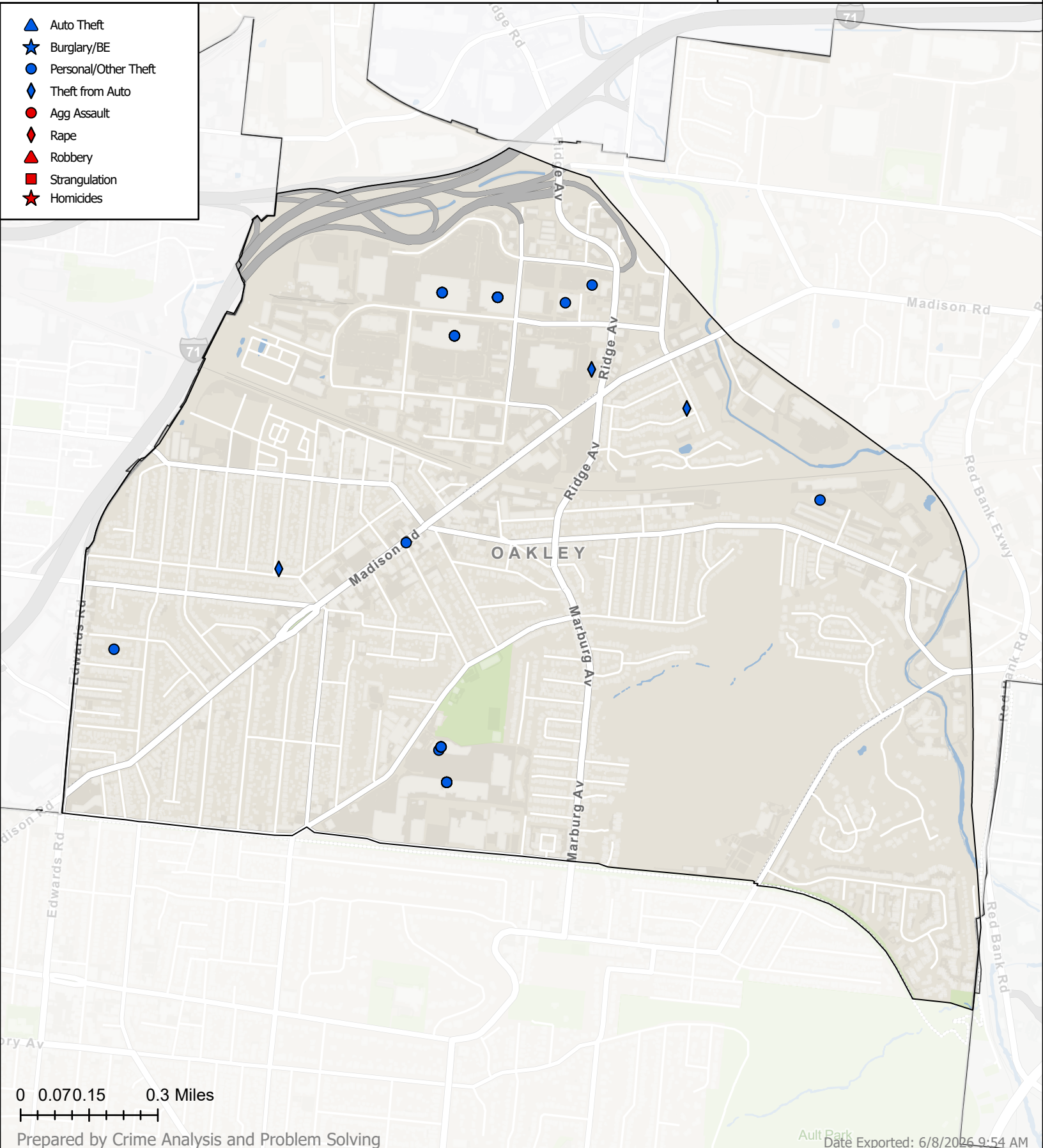
# NEIGHBORHOOD CRIME REPORT: OAKLEY

Current 28-Day Period:  
5/10/2026 - 6/6/2026



*\*All information shown here is preliminary and subject to change*

- ▲ Auto Theft
- ★ Burglary/BE
- Personal/Other Theft
- ◆ Theft from Auto
- Agg Assault
- ◆ Rape
- ▲ Robbery
- Strangulation
- ★ Homicides



0 0.070.15 0.3 Miles



# Neighborhood Block Report

*28-Day Period: 5/10/2026 - 6/6/2026*

OAKLEY

D2

## Part 1 Property - Personal/Other Theft

Incident No	Offense	Date of Offense	Street Block
2026-INC-007402	Personal/Other Theft	5/20/2026 2:07:00 PM	32XX GEIER DR

Incident No	Offense	Date of Offense	Street Block
2026-INC-008901	Personal/Other Theft	5/11/2026 11:54:00 AM	38XX PAXTON AVE

Incident No	Offense	Date of Offense	Street Block
2026-INC-008913	Personal/Other Theft	5/11/2026 1:42:00 PM	46XX MARBURG AVE

Incident No	Offense	Date of Offense	Street Block
2026-INC-008914	Personal/Other Theft	5/11/2026 1:41:00 PM	32XX GEIER DR

Incident No	Offense	Date of Offense	Street Block
2026-INC-008964	Personal/Other Theft	5/11/2026 10:28:00 PM	31XX GEIER DR

<b>Incident No</b> 2026-INC-009016	<b>Offense</b> Personal/Other Theft	<b>Date of Offense</b> 5/12/2026 2:51:00 PM	<b>Street Block</b> 38XX PAXTON AVE
---------------------------------------	--	--	--

<b>Incident No</b> 2026-INC-009513	<b>Offense</b> Personal/Other Theft	<b>Date of Offense</b> 5/25/2026 3:10:00 PM	<b>Street Block</b> 31XX GEIER DR
---------------------------------------	--	--	--------------------------------------

<b>Incident No</b> 2026-INC-009575	<b>Offense</b> Personal/Other Theft	<b>Date of Offense</b> 5/20/2026 5:10:00 PM	<b>Street Block</b> 32XX GEIER DR
---------------------------------------	--	--	--------------------------------------

<b>Incident No</b> 2026-INC-009622	<b>Offense</b> Personal/Other Theft	<b>Date of Offense</b> 5/21/2026 1:01:00 PM	<b>Street Block</b> 32XX GEIER DR
---------------------------------------	--	--	--------------------------------------

<b>Incident No</b> 2026-INC-009628	<b>Offense</b> Personal/Other Theft	<b>Date of Offense</b> 5/21/2026 1:47:00 PM	<b>Street Block</b> 32XX GEIER DR
---------------------------------------	--	--	--------------------------------------

<b>Incident No</b> 2026-INC-009634	<b>Offense</b> Personal/Other Theft	<b>Date of Offense</b> 5/21/2026 2:10:00 PM	<b>Street Block</b> 38XX PAXTON AVE
---------------------------------------	--	--	--

<b>Incident No</b> 2026-INC-009714	<b>Offense</b> Personal/Other Theft	<b>Date of Offense</b> 5/22/2026 2:04:00 PM	<b>Street Block</b> 38XX PAXTON AVE
---------------------------------------	--	--	--

<b>Incident No</b> 2026-INC-009715	<b>Offense</b> Personal/Other Theft	<b>Date of Offense</b> 5/22/2026 2:04:00 PM	<b>Street Block</b> 38XX PAXTON AVE
---------------------------------------	--	--	--

<b>Incident No</b>	<b>Offense</b>	<b>Date of Offense</b>	<b>Street Block</b>
2026-INC-009808	Personal/Other Theft	5/23/2026 8:31:00 PM	33XX ALAMO AVE

<b>Incident No</b>	<b>Offense</b>	<b>Date of Offense</b>	<b>Street Block</b>
2026-INC-009871	Personal/Other Theft	5/24/2026 5:03:00 PM	31XX GEIER DR

<b>Incident No</b>	<b>Offense</b>	<b>Date of Offense</b>	<b>Street Block</b>
2026-INC-009877	Personal/Other Theft	5/24/2026 6:33:00 PM	38XX PAXTON AVE

<b>Incident No</b>	<b>Offense</b>	<b>Date of Offense</b>	<b>Street Block</b>
2026-INC-009966	Personal/Other Theft	5/26/2026 12:52:00 AM	32XX GEIER DR

<b>Incident No</b>	<b>Offense</b>	<b>Date of Offense</b>	<b>Street Block</b>
2026-INC-009988	Personal/Other Theft	5/26/2026 10:46:00 AM	46XX MARBURG AVE

<b>Incident No</b>	<b>Offense</b>	<b>Date of Offense</b>	<b>Street Block</b>
2026-INC-010005	Personal/Other Theft	5/26/2026 1:06:00 PM	46XX MARBURG AVE

<b>Incident No</b>	<b>Offense</b>	<b>Date of Offense</b>	<b>Street Block</b>
2026-INC-010077	Personal/Other Theft	5/27/2026 10:00:00 AM	46XX MARBURG AVE

<b>Incident No</b>	<b>Offense</b>	<b>Date of Offense</b>	<b>Street Block</b>
2026-INC-010144	Personal/Other Theft	5/28/2026 6:56:00 AM	31XX MADISON RD

<b>Incident No</b> 2026-INC-010189	<b>Offense</b> Personal/Other Theft	<b>Date of Offense</b> 5/21/2026 1:47:00 PM	<b>Street Block</b> 32XX GEIER DR
---------------------------------------	--	--	--------------------------------------

<b>Incident No</b> 2026-INC-010246	<b>Offense</b> Personal/Other Theft	<b>Date of Offense</b> 5/29/2026 10:45:00 AM	<b>Street Block</b> 32XX GEIER DR
---------------------------------------	--	---	--------------------------------------

<b>Incident No</b> 2026-INC-010295	<b>Offense</b> Personal/Other Theft	<b>Date of Offense</b> 5/29/2026 7:02:00 PM	<b>Street Block</b> 38XX PAXTON AVE
---------------------------------------	--	--	--

<b>Incident No</b> 2026-INC-010433	<b>Offense</b> Personal/Other Theft	<b>Date of Offense</b> 5/31/2026 1:19:00 PM	<b>Street Block</b> 32XX GEIER DR
---------------------------------------	--	--	--------------------------------------

<b>Incident No</b> 2026-INC-010525	<b>Offense</b> Personal/Other Theft	<b>Date of Offense</b> 6/1/2026 1:47:00 PM	<b>Street Block</b> 46XX MARBURG AVE
---------------------------------------	--	---	---

<b>Incident No</b> 2026-INC-010532	<b>Offense</b> Personal/Other Theft	<b>Date of Offense</b> 6/1/2026 3:00:00 PM	<b>Street Block</b> 31XX GEIER DR
---------------------------------------	--	---	--------------------------------------

<b>Incident No</b> 2026-INC-010546	<b>Offense</b> Personal/Other Theft	<b>Date of Offense</b> 6/1/2026 6:23:00 PM	<b>Street Block</b> 32XX GEIER DR
---------------------------------------	--	---	--------------------------------------

<b>Incident No</b> 2026-INC-010595	<b>Offense</b> Personal/Other Theft	<b>Date of Offense</b> 6/2/2026 11:50:00 AM	<b>Street Block</b> 38XX PAXTON AVE
---------------------------------------	--	--	--

<b>Incident No</b> 2026-INC-010612	<b>Offense</b> Personal/Other Theft	<b>Date of Offense</b> 6/2/2026 2:25:00 PM	<b>Street Block</b> 31XX GEIER DR
---------------------------------------	--	---	--------------------------------------

<b>Incident No</b> 2026-INC-010635	<b>Offense</b> Personal/Other Theft	<b>Date of Offense</b> 6/2/2026 10:37:00 PM	<b>Street Block</b> 34XX ALAMO AVE
---------------------------------------	--	--	---------------------------------------

<b>Incident No</b> 2026-INC-010638	<b>Offense</b> Personal/Other Theft	<b>Date of Offense</b> 6/2/2026 10:50:00 PM	<b>Street Block</b> 38XX PAXTON AVE
---------------------------------------	--	--	--

<b>Incident No</b> 2026-INC-010684	<b>Offense</b> Personal/Other Theft	<b>Date of Offense</b> 6/3/2026 3:06:00 PM	<b>Street Block</b> 32XX GEIER DR
---------------------------------------	--	---	--------------------------------------

<b>Incident No</b> 2026-INC-010687	<b>Offense</b> Personal/Other Theft	<b>Date of Offense</b> 6/3/2026 3:21:00 PM	<b>Street Block</b> 27XX HYDE PARK AVE
---------------------------------------	--	---	---

<b>Incident No</b> 2026-INC-010754	<b>Offense</b> Personal/Other Theft	<b>Date of Offense</b> 6/4/2026 1:15:00 PM	<b>Street Block</b> 31XX GEIER DR
---------------------------------------	--	---	--------------------------------------

<b>Incident No</b> 2026-INC-010925	<b>Offense</b> Personal/Other Theft	<b>Date of Offense</b> 6/6/2026 5:27:00 PM	<b>Street Block</b> 31XX GEIER DR
---------------------------------------	--	---	--------------------------------------

<b>Incident No</b> 2026-INC-010930	<b>Offense</b> Personal/Other Theft	<b>Date of Offense</b> 6/6/2026 6:51:00 PM	<b>Street Block</b> 38XX PAXTON AVE
---------------------------------------	--	---	--

Incident No	Offense	Date of Offense	Street Block
269C000235	Personal/Other Theft	5/12/2026 9:34:00 PM	38XX PAXTON AVE

Incident No	Offense	Date of Offense	Street Block
269C000258	Personal/Other Theft	5/19/2026 7:11:00 PM	42XX ALLENDORF DR

Incident No	Offense	Date of Offense	Street Block
269C000299	Personal/Other Theft	6/4/2026 10:26:00 AM	38XX PAXTON AVE

Incident No	Offense	Date of Offense	Street Block
269C000300	Personal/Other Theft	6/4/2026 10:31:00 AM	38XX PAXTON AVE

Incident No	Offense	Date of Offense	Street Block
269C000301	Personal/Other Theft	6/4/2026 10:40:00 AM	38XX PAXTON AVE

**Part 1 Property - Theft from Auto**

Incident No	Offense	Date of Offense	Street Block
2026-INC-009479	Theft from Auto	5/19/2026 9:51:00 AM	45XX CAMBERWELL RD

Incident No	Offense	Date of Offense	Street Block
2026-INC-009577	Theft from Auto	5/20/2026 6:05:00 PM	29XX MINOT AVE

Incident No	Offense	Date of Offense	Street Block
2026-INC-010282	Theft from Auto	5/29/2026 5:58:00 PM	46XX RIDGE AVE