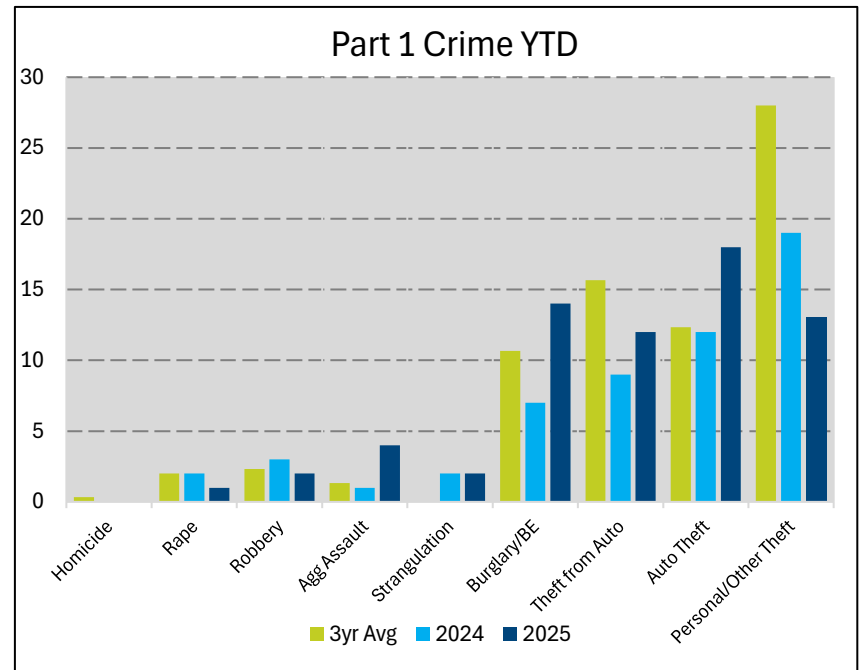
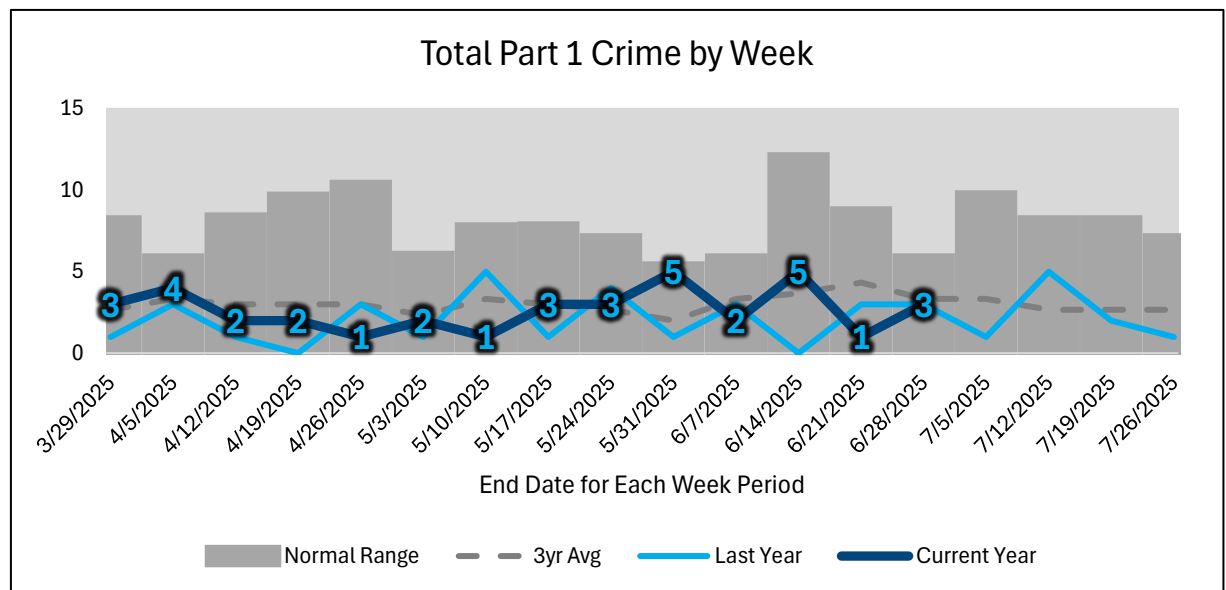


Pleasant Ridge Neighborhood Report

Part 1 Crime YTD	3yr Avg	2024	2025	% Change: 3yr Avg / 25	% Change: 2024 / 2025
Homicide	0.33	0	0	-0.33	N/C
Rape	2.00	2	1	-50.00%	-50.00%
Robbery	2.33	3	2	-14.29%	-33.33%
Agg Assault	1.33	1	4	200.00%	300.00%
Strangulation	--	2	2	--	N/C
Part 1 Violent	6.67	8	9	35.00%	12.50%
Burglary/BE	10.67	7	14	31.25%	100.00%
Theft from Auto	15.67	9	12	-23.40%	33.33%
Auto Theft	12.33	12	18	45.95%	50.00%
Personal/Other Theft	28.00	19	13	-53.57%	-31.58%
Part 1 Property	66.67	47	57	-14.50%	21.28%
Part 1 Total	73.33	55	66	-10.00%	20.00%



Part 1 Crime 28 Day	Last 28 Days	Current 28 Days	% Change
Homicide	0	0	N/C
Rape	0	1	+1
Robbery	0	1	+1
Agg Assault	0	2	+2
Strangulation	0	1	+1
Part 1 Violent	0	5	+5
Burglary/BE	2	2	N/C
Theft from Auto	4	1	-75.00%
Auto Theft	4	1	-75.00%
Personal/Other Theft	2	2	N/C
Part 1 Property	12	6	-50.00%
Part 1 Total	12	11	-8.33%



Current 28-Day Period: 06/01/25 - 06/28/25

Strangulations are a subcategory of Agg Assaults which were introduced into the ORC in April 2023, therefore, are excluded from categories pre-dating 2024

Produced by Crime Analysis and Problem Solving
Cincinnati Police Department

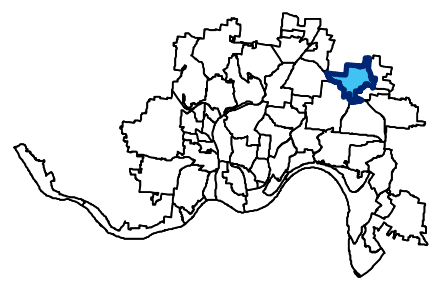
Data is preliminary and subject to further analysis and review





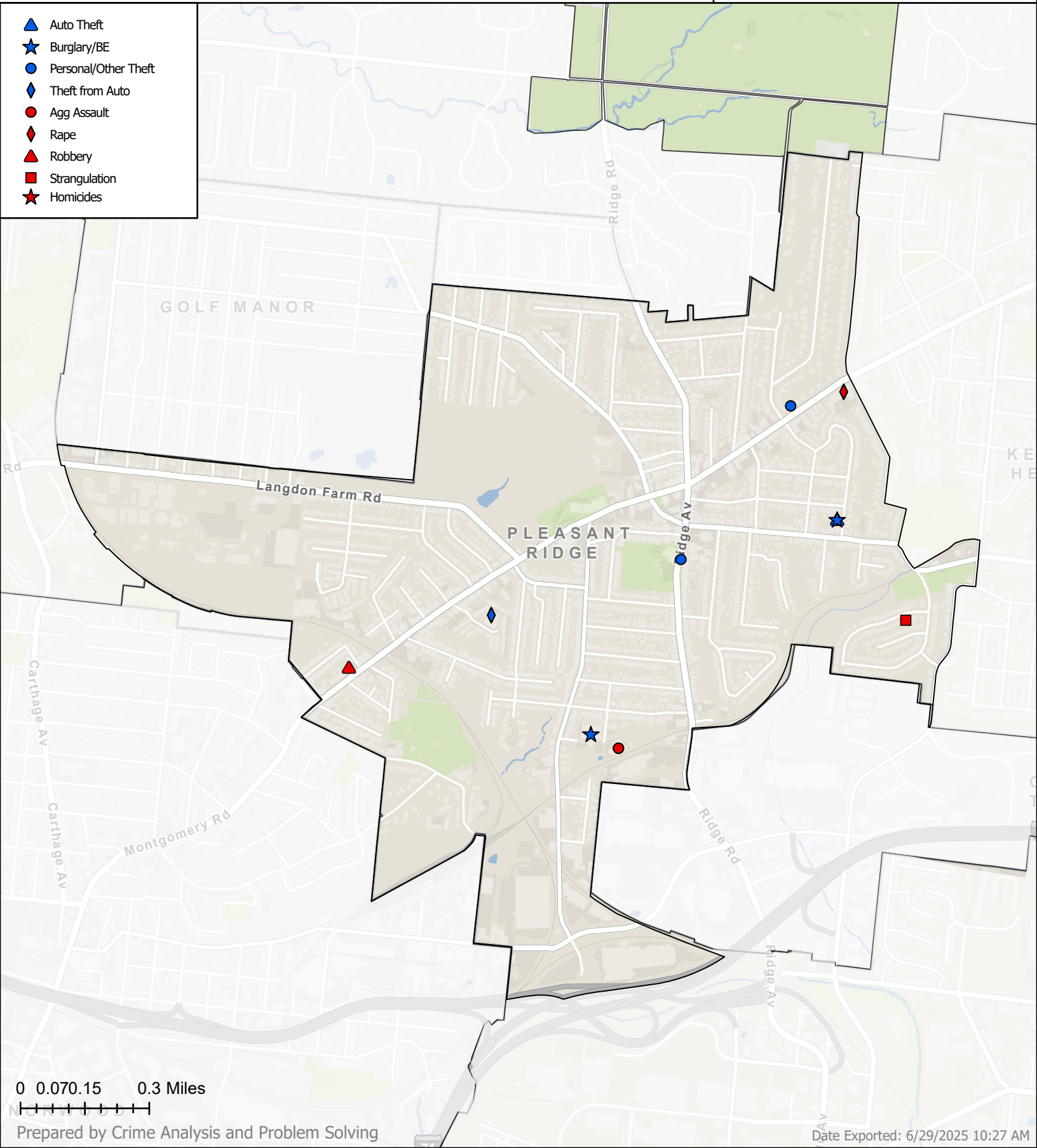
NEIGHBORHOOD CRIME REPORT: PLEASANT RIDGE

Current 28-Day Period:
6/1/2025 - 6/28/2025



**All information shown here is preliminary and subject to change*

- ▲ Auto Theft
- ★ Burglary/BE
- Personal/Other Theft
- ◆ Theft from Auto
- Agg Assault
- ◆ Rape
- ▲ Robbery
- Strangulation
- ★ Homicides



0 0.070.15 0.3 Miles



Neighborhood Block Report

28-Day Period: 6/1/2025 - 6/28/2025

PLEASANT RIDGE

D2

Part 1 Property - Auto Theft

Incident No	Offense	Date of Offense	Street Block
2025-INC-011573	Auto Theft	6/14/2025 10:16:00 AM	60XX DRYDEN AVE

Part 1 Property - Burglary/BE

Incident No	Offense	Date of Offense	Street Block
2025-INC-011573	Burglary/BE	6/14/2025 10:16:00 AM	60XX DRYDEN AVE

Incident No	Offense	Date of Offense	Street Block
2025-INC-012571	Burglary/BE	6/26/2025 1:10:00 PM	55XX VERULAM AVE

Part 1 Property - Personal/Other Theft

Incident No	Offense	Date of Offense	Street Block
2025-INC-011448	Personal/Other Theft	6/12/2025 7:32:00 PM	59XX RIDGE AVE

Incident No
259C000840

Offense
Personal/Other Theft

Date of Offense
6/11/2025 7:02:00 PM

Street Block
63XX MONTGOMERY RD

Part 1 Property - Theft from Auto

Incident No
2025-INC-011637

Offense
Theft from Auto

Date of Offense
6/15/2025 4:54:00 AM

Street Block
28XX COLONIAL RIDGE CT

Part 1 Violent - Agg Assault

Incident No
2025-INC-010843

Offense
Agg Assault

Date of Offense
6/5/2025 2:00:00 PM

Street Block
55XX VERULAM AVE

Incident No
2025-INC-012668

Offense
Agg Assault

Date of Offense
6/27/2025 6:10:00 PM

Street Block
55XX VERULAM AVE

Part 1 Violent - Rape

Incident No
2025-INC-012207

Offense
Rape

Date of Offense
6/22/2025 1:08:00 AM

Street Block
63XX MONTGOMERY RD

Part 1 Violent - Robbery

Incident No
2025-INC-010468

Offense
Robbery

Date of Offense
6/1/2025 3:14:00 AM

Street Block
55XX MONTGOMERY RD

Part 1 Violent - Strangulation

Incident No	Offense	Date of Offense	Street Block
2025-INC-011320	Strangulation	6/11/2025 7:51:00 AM	35XX EDGEVIEW DR