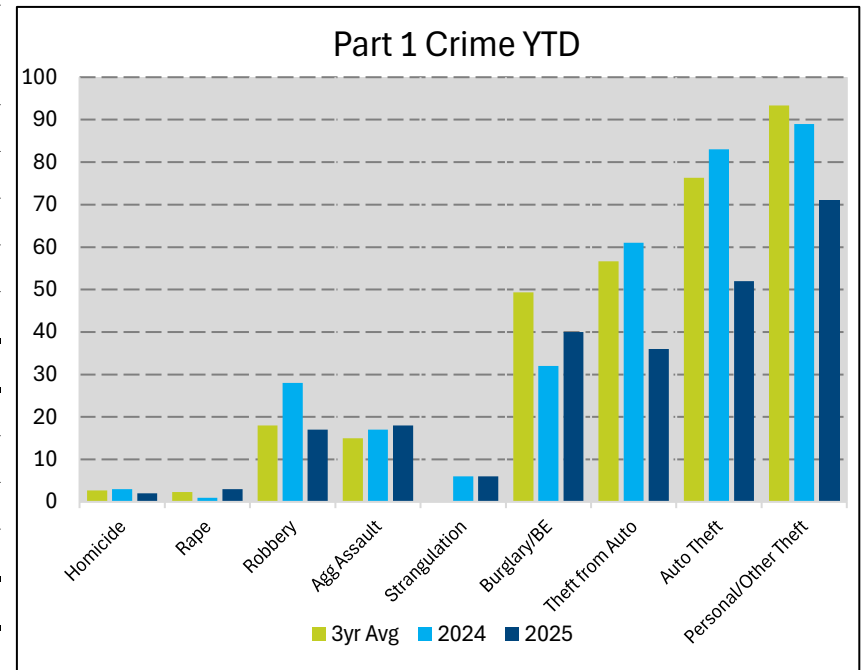
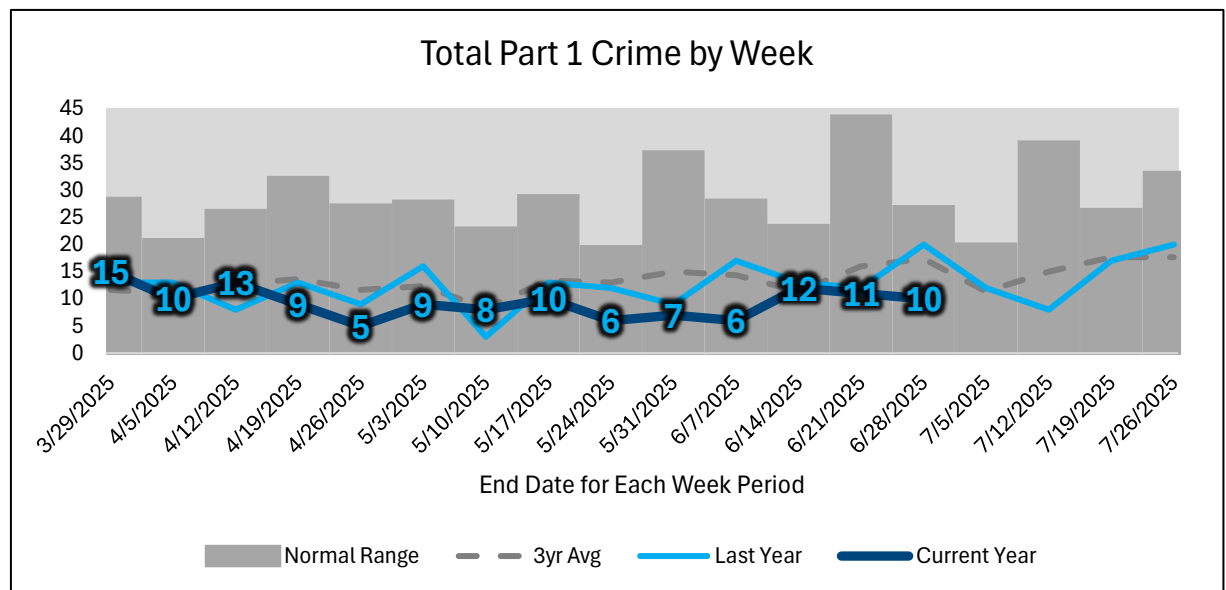


# East Price Hill Neighborhood Report

Part 1 Crime YTD	3yr Avg	2024	2025	% Change: 3yr Avg / 25	% Change: 2024 / 2025
Homicide	2.67	3	2	-25.00%	-33.33%
Rape	2.33	1	3	28.57%	200.00%
Robbery	18.00	28	17	-5.56%	-39.29%
Agg Assault	15.00	17	18	20.00%	5.88%
Strangulation	--	6	6	--	N/C
<b>Part 1 Violent</b>	<b>40.00</b>	<b>55</b>	<b>46</b>	<b>15.00%</b>	<b>-16.36%</b>
Burglary/BE	49.33	32	40	-18.92%	25.00%
Theft from Auto	56.67	61	36	-36.47%	-40.98%
Auto Theft	76.33	83	52	-31.88%	-37.35%
Personal/Other Theft	93.33	89	71	-23.93%	-20.22%
<b>Part 1 Property</b>	<b>275.67</b>	<b>265</b>	<b>199</b>	<b>-27.81%</b>	<b>-24.91%</b>
<b>Part 1 Total</b>	<b>315.67</b>	<b>320</b>	<b>245</b>	<b>-22.39%</b>	<b>-23.44%</b>



Part 1 Crime 28 Day	Last 28 Days	Current 28 Days	% Change
Homicide	0	0	N/C
Rape	1	0	-1
Robbery	1	3	200.00%
Agg Assault	0	3	+3
Strangulation	0	0	N/C
<b>Part 1 Violent</b>	<b>2</b>	<b>6</b>	<b>200.00%</b>
Burglary/BE	5	10	100.00%
Theft from Auto	4	4	N/C
Auto Theft	8	8	N/C
Personal/Other Theft	12	11	-8.33%
<b>Part 1 Property</b>	<b>29</b>	<b>33</b>	<b>13.79%</b>
<b>Part 1 Total</b>	<b>31</b>	<b>39</b>	<b>25.81%</b>



**Current 28-Day Period: 06/01/25 - 06/28/25**

\*Strangulations are a subcategory of Agg Assaults which were introduced into the ORC in April 2023, therefore, are excluded from categories pre-dating 2024\*

Produced by Crime Analysis and Problem Solving  
Cincinnati Police Department

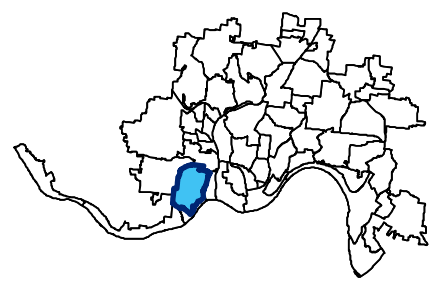
Data is preliminary and subject to further analysis and review



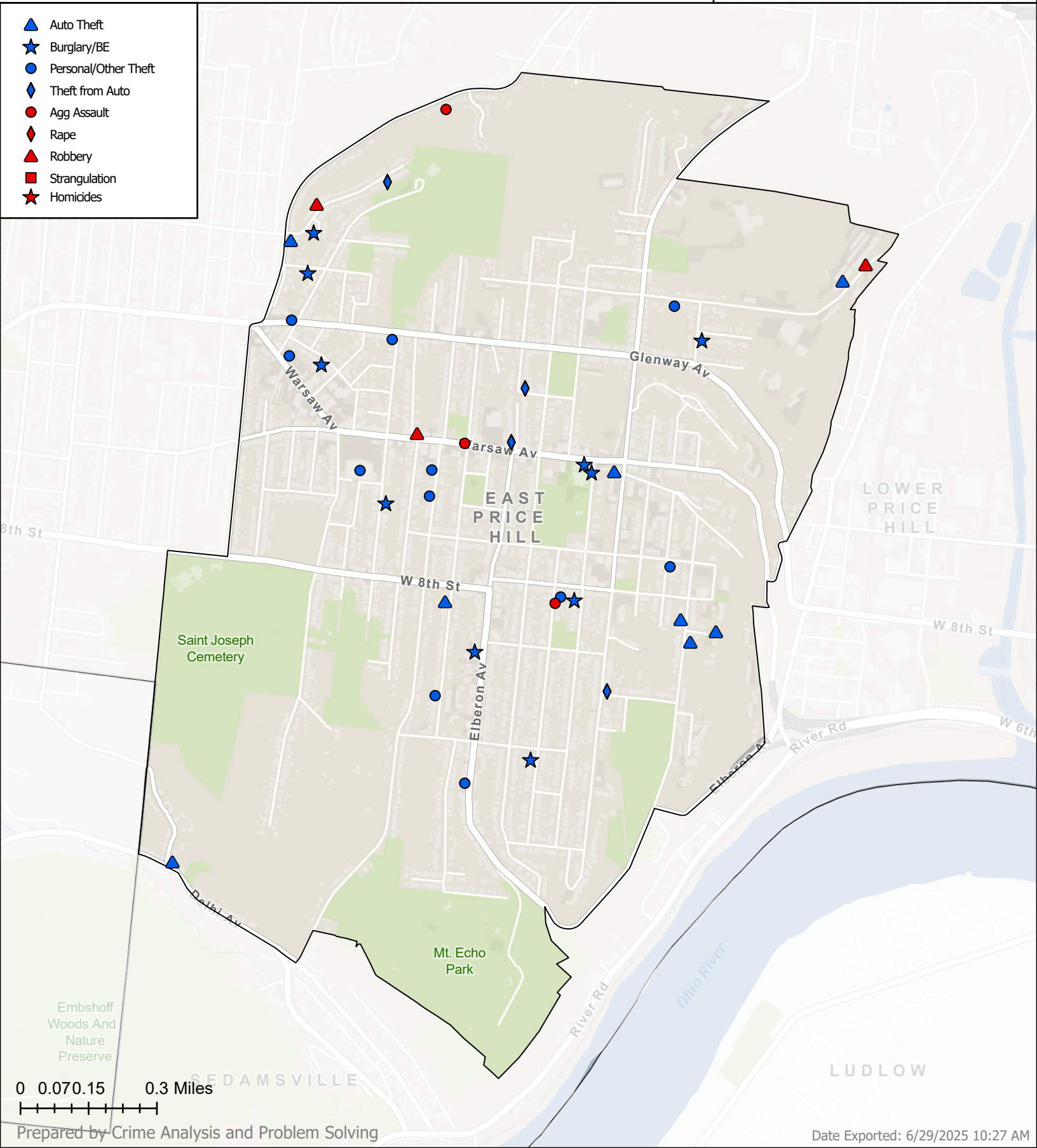


# NEIGHBORHOOD CRIME REPORT: EAST PRICE HILL

Current 28-Day Period:  
6/1/2025 - 6/28/2025



*\*All information shown here is preliminary and subject to change*



# Neighborhood Block Report

28-Day Period: 6/1/2025 - 6/28/2025

EAST PRICE HILL

D3



## Part 1 Property - Auto Theft

**Incident No**  
2025-INC-011080

**Offense**  
Auto Theft

**Date of Offense**  
6/8/2025 12:28:00 PM

**Street Block**  
10XX DELHI AVE

**Incident No**  
2025-INC-011235

**Offense**  
Auto Theft

**Date of Offense**  
6/10/2025 6:36:00 AM

**Street Block**  
7XX WOODLAWN AVE

**Incident No**  
2025-INC-011479

**Offense**  
Auto Theft

**Date of Offense**  
6/13/2025 10:01:00 AM

**Street Block**  
7XX MOUNT HOPE AVE

**Incident No**  
2025-INC-011791

**Offense**  
Auto Theft

**Date of Offense**  
6/17/2025 7:03:00 AM

**Street Block**  
26XX BUSHNELL ST

**Incident No**  
2025-INC-011823

**Offense**  
Auto Theft

**Date of Offense**  
6/17/2025 3:09:00 PM

**Street Block**  
7XX MOUNT HOPE AVE

<b>Incident No</b> 2025-INC-012449	<b>Offense</b> Auto Theft	<b>Date of Offense</b> 6/25/2025 12:40:00 AM	<b>Street Block</b> 9XX GRAND AVE
---------------------------------------	------------------------------	---	--------------------------------------

<b>Incident No</b> 2025-INC-012578	<b>Offense</b> Auto Theft	<b>Date of Offense</b> 6/26/2025 3:07:00 PM	<b>Street Block</b> 26XX LEHMAN RD
---------------------------------------	------------------------------	--	---------------------------------------

<b>Incident No</b> 2025-INC-012628	<b>Offense</b> Auto Theft	<b>Date of Offense</b> 6/27/2025 7:29:00 AM	<b>Street Block</b> 12XX QUEBEC RD
---------------------------------------	------------------------------	--	---------------------------------------

**Part 1 Property - Burglary/BE**

<b>Incident No</b> 2025-INC-010645	<b>Offense</b> Burglary/BE	<b>Date of Offense</b> 6/3/2025 5:32:00 AM	<b>Street Block</b> 16XX DOROTHY LN
---------------------------------------	-------------------------------	---	--

<b>Incident No</b> 2025-INC-010738	<b>Offense</b> Burglary/BE	<b>Date of Offense</b> 6/4/2025 11:18:00 AM	<b>Street Block</b> 5XX ELBERON AVE
---------------------------------------	-------------------------------	--	--

<b>Incident No</b> 2025-INC-011547	<b>Offense</b> Burglary/BE	<b>Date of Offense</b> 6/14/2025 5:08:00 AM	<b>Street Block</b> 37XX MAYFIELD AVE
---------------------------------------	-------------------------------	--	--

<b>Incident No</b> 2025-INC-011569	<b>Offense</b> Burglary/BE	<b>Date of Offense</b> 6/14/2025 10:39:00 AM	<b>Street Block</b> 4XX CONSIDINE AVE
---------------------------------------	-------------------------------	---	--

<b>Incident No</b> 2025-INC-011628	<b>Offense</b> Burglary/BE	<b>Date of Offense</b> 6/15/2025 3:06:00 AM	<b>Street Block</b> 11XX WING ST
---------------------------------------	-------------------------------	--	-------------------------------------

Incident No	Offense	Date of Offense	Street Block
2025-INC-011804	Burglary/BE	6/17/2025 10:08:00 AM	7XX HAWTHORNE AVE

Incident No	Offense	Date of Offense	Street Block
2025-INC-012170	Burglary/BE	6/21/2025 3:50:00 PM	37XX LACLEDE AVE

Incident No	Offense	Date of Offense	Street Block
2025-INC-012375	Burglary/BE	6/24/2025 7:12:00 AM	9XX HAWTHORNE AVE

Incident No	Offense	Date of Offense	Street Block
2025-INC-012425	Burglary/BE	6/24/2025 6:50:00 PM	9XX HAWTHORNE AVE

Incident No	Offense	Date of Offense	Street Block
2025-INC-012471	Burglary/BE	6/25/2025 9:45:00 AM	9XX MCPHERSON AVE

## **Part 1 Property - Personal/Other Theft**

Incident No	Offense	Date of Offense	Street Block
2025-INC-010749	Personal/Other Theft	6/4/2025 12:59:00 PM	37XX GLENWAY AVE

Incident No	Offense	Date of Offense	Street Block
2025-INC-011222	Personal/Other Theft	6/10/2025 2:18:00 AM	4XX ELBERON AVE

Incident No	Offense	Date of Offense	Street Block
2025-INC-011420	Personal/Other Theft	6/12/2025 2:10:00 PM	36XX WARSAW AVE

Incident No	Offense	Date of Offense	Street Block
2025-INC-011500	Personal/Other Theft	6/13/2025 2:40:00 PM	37XX WARSAW AVE

Incident No	Offense	Date of Offense	Street Block
2025-INC-011818	Personal/Other Theft	6/17/2025 2:18:00 PM	5XX WOODLAWN AVE

Incident No	Offense	Date of Offense	Street Block
2025-INC-011904	Personal/Other Theft	6/18/2025 12:43:00 PM	9XX FAIRBANKS AVE

Incident No	Offense	Date of Offense	Street Block
2025-INC-011977	Personal/Other Theft	6/19/2025 8:31:00 AM	29XX LEHMAN RD

Incident No	Offense	Date of Offense	Street Block
2025-INC-012107	Personal/Other Theft	6/20/2025 5:39:00 PM	9XX FAIRBANKS AVE

Incident No	Offense	Date of Offense	Street Block
2025-INC-012359	Personal/Other Theft	6/24/2025 1:34:00 AM	11XX MCPHERSON AVE

Incident No	Offense	Date of Offense	Street Block
2025-INC-012635	Personal/Other Theft	6/27/2025 10:07:00 AM	7XX CONSIDINE AVE

Incident No	Offense	Date of Offense	Street Block
2025-INC-012734	Personal/Other Theft	6/28/2025 1:45:00 PM	27XX PRICE AVE

## **Part 1 Property - Theft from Auto**

<b>Incident No</b> 2025-INC-010636	<b>Offense</b> Theft from Auto	<b>Date of Offense</b> 6/3/2025 1:10:00 AM	<b>Street Block</b> 34XX WARSAW AVE
---------------------------------------	-----------------------------------	---	--

<b>Incident No</b> 2025-INC-011179	<b>Offense</b> Theft from Auto	<b>Date of Offense</b> 6/9/2025 2:46:00 PM	<b>Street Block</b> 17XX ATSON LN
---------------------------------------	-----------------------------------	---	--------------------------------------

<b>Incident No</b> 2025-INC-011225	<b>Offense</b> Theft from Auto	<b>Date of Offense</b> 6/10/2025 3:52:00 AM	<b>Street Block</b> 5XX GRAND AVE
---------------------------------------	-----------------------------------	--	--------------------------------------

<b>Incident No</b> 259C000816	<b>Offense</b> Theft from Auto	<b>Date of Offense</b> 6/4/2025 9:01:00 AM	<b>Street Block</b> 11XX ELBERON AVE
----------------------------------	-----------------------------------	---	---

### **Part 1 Violent - Agg Assault**

<b>Incident No</b> 2025-INC-011281	<b>Offense</b> Agg Assault	<b>Date of Offense</b> 6/10/2025 4:41:00 PM	<b>Street Block</b> 7XX CONSIDINE AVE
---------------------------------------	-------------------------------	--	--

<b>Incident No</b> 2025-INC-012008	<b>Offense</b> Agg Assault	<b>Date of Offense</b> 6/19/2025 6:59:00 PM	<b>Street Block</b> 20XX QUEBEC RD
---------------------------------------	-------------------------------	--	---------------------------------------

<b>Incident No</b> 2025-INC-012616	<b>Offense</b> Agg Assault	<b>Date of Offense</b> 6/27/2025 12:43:00 AM	<b>Street Block</b> 34XX WARSAW AVE
---------------------------------------	-------------------------------	---	--

### **Part 1 Violent - Robbery**

**Incident No**  
2025-INC-010858

**Offense**  
Robbery

**Date of Offense**  
6/5/2025 5:26:00 PM

**Street Block**  
16XX ATSON LN

**Incident No**  
2025-INC-011127

**Offense**  
Robbery

**Date of Offense**  
6/8/2025 11:48:00 PM

**Street Block**  
35XX WARSAW AVE

**Incident No**  
2025-INC-012176

**Offense**  
Robbery

**Date of Offense**  
6/21/2025 5:19:00 PM

**Street Block**  
26XX LEHMAN RD