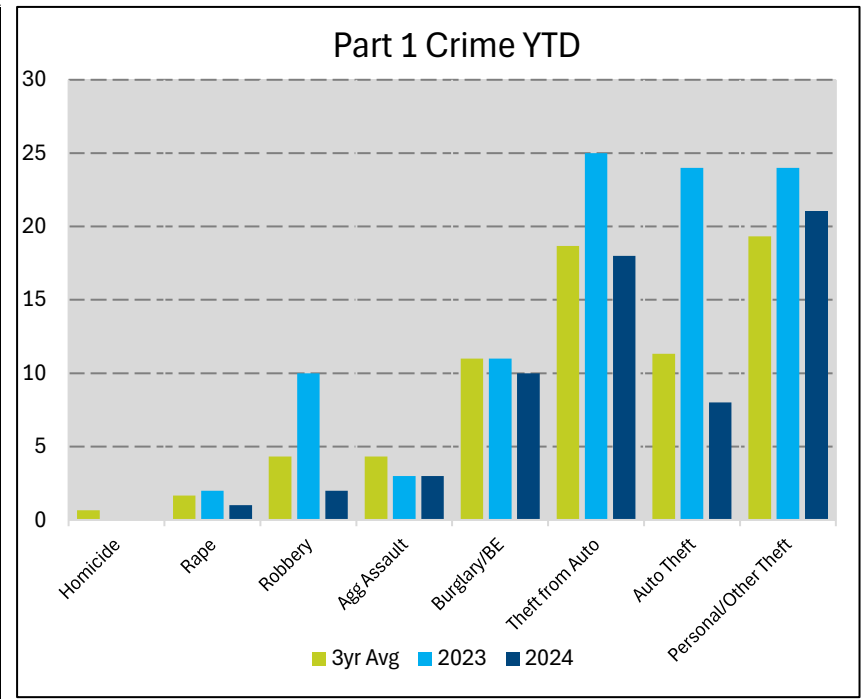
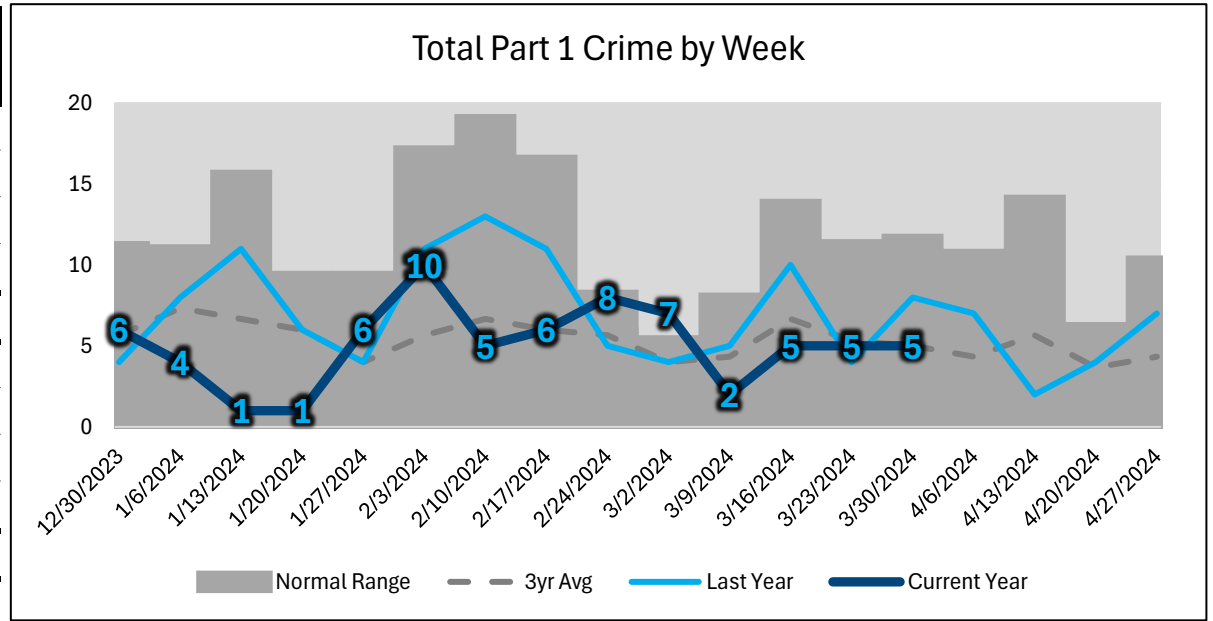


# Northside Neighborhood Report

Part 1 Crime YTD	3yr Avg	2023	2024	% Change: Avg / 24	% Change: 2023/ 2024
Homicide	0.67	0	0	-0.67	N/C
Rape	1.67	2	1	-40.00%	-50.00%
Robbery	4.33	10	2	-53.85%	-80.00%
Agg Assault	4.33	3	3	-30.77%	N/C
<b>Part 1 Violent</b>	<b>11.00</b>	<b>15</b>	<b>6</b>	<b>-45.45%</b>	<b>-60.00%</b>
Burglary/BE	11.00	11	10	-9.09%	-9.09%
Theft from Auto	18.67	25	18	-3.57%	-28.00%
Auto Theft	11.33	24	8	-29.41%	-66.67%
Personal/Other Theft	19.33	24	21	8.62%	-12.50%
<b>Part 1 Property</b>	<b>60.33</b>	<b>84</b>	<b>57</b>	<b>-5.52%</b>	<b>-32.14%</b>
<b>Part 1 Total</b>	<b>71.33</b>	<b>99</b>	<b>63</b>	<b>-11.68%</b>	<b>-36.36%</b>



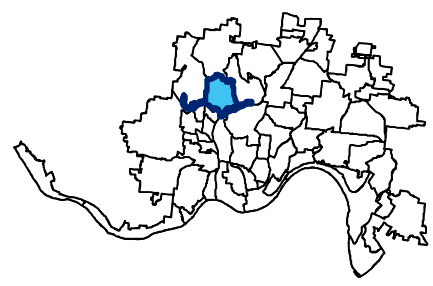
Part 1 Crime 28 Day	Last 28 Days	Current 28 Days	% Change
Homicide	0	0	N/C
Rape	1	0	-1
Robbery	0	0	N/C
Agg Assault	2	1	-50.00%
<b>Part 1 Violent</b>	<b>3</b>	<b>1</b>	<b>-66.67%</b>
Burglary/BE	5	2	-60.00%
Theft from Auto	8	2	-75.00%
Auto Theft	2	3	50.00%
Personal/Other Theft	8	9	12.50%
<b>Part 1 Property</b>	<b>23</b>	<b>16</b>	<b>-30.43%</b>
<b>Part 1 Total</b>	<b>26</b>	<b>17</b>	<b>-34.62%</b>



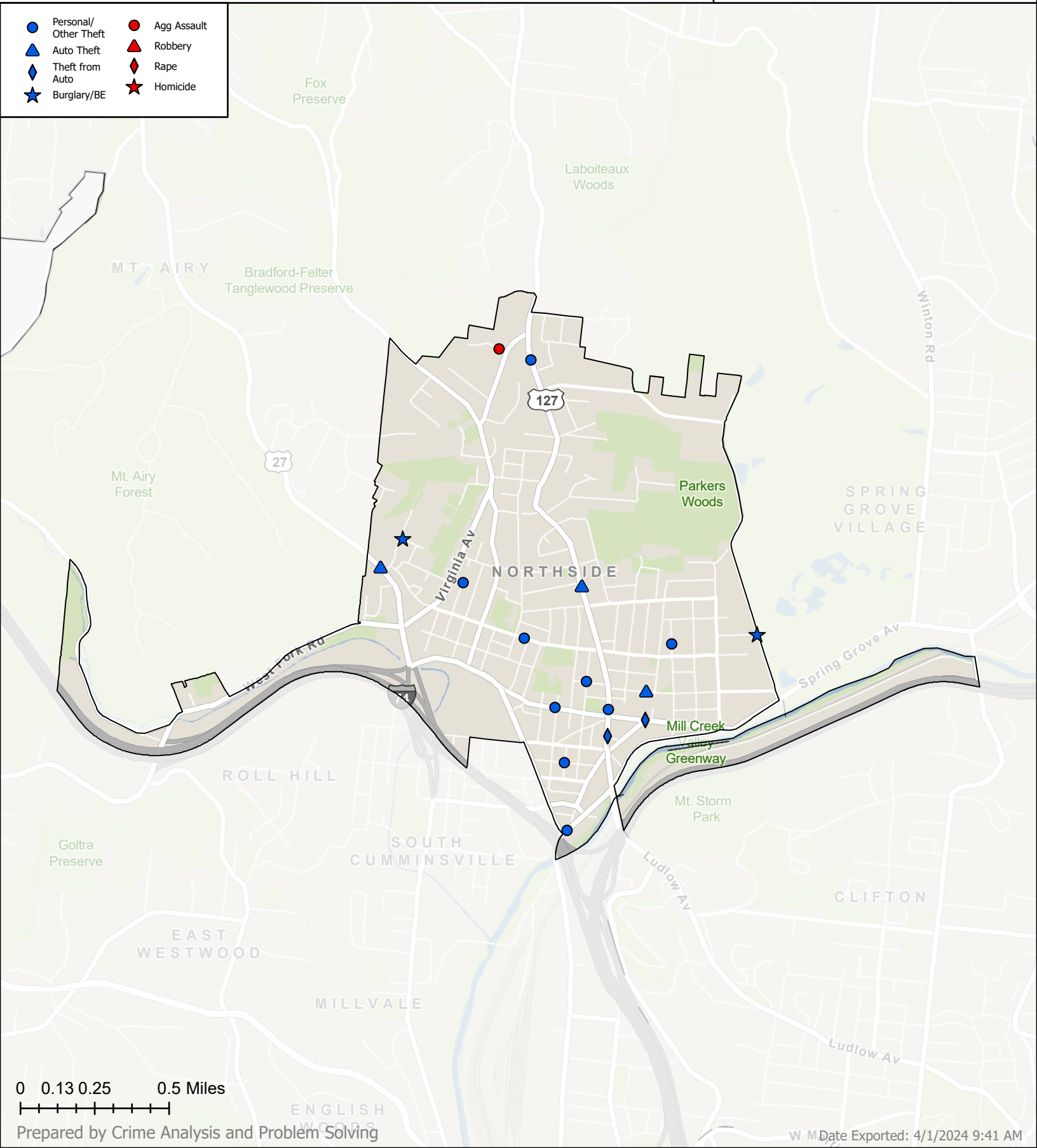


# NEIGHBORHOOD CRIME REPORT: NORTHSIDE

28 Day Reporting Period



*\*All information shown here is preliminary and subject to change*



0 0.13 0.25 0.5 Miles

Prepared by Crime Analysis and Problem Solving

W M Date Exported: 4/1/2024 9:41 AM

# Neighborhood Block Report

4/1/2024

10:13

NORTHSIDE

District 3

## Agg Assault

Incident No	Offense	Date of Offense	Street Block
249007487	Felonious Assault	3/23/2024 9:10:00 AM	17XX CASEY DR

## Auto Theft

Incident No	Offense	Date of Offense	Street Block
249008096	Theft	3/30/2024 3:18:00 PM	43XX HAMILTON AV

Incident No	Offense	Date of Offense	Street Block
249007897	Theft	3/27/2024 11:38:10 PM	15XX KNOWLTON ST

Incident No	Offense	Date of Offense	Street Block
249006333	Theft	3/11/2024 12:13:00 AM	44XX COLERAIN AV

## Burglary/BE

Incident No	Offense	Date of Offense	Street Block
249006248	Aggravated Burglary	3/9/2024 9:36:00 PM	19XX KENTUCKY AV

Incident No	Offense	Date of Offense	Street Block
249006670	Breaking and Entering	3/14/2024 8:44:00 AM	12XX ELLIS ST

**Personal/Other Theft**

Incident No	Offense	Date of Offense	Street Block
249C000248	Theft	3/18/2024 6:24:00 PM	41XX HAMILTON AV

Incident No	Offense	Date of Offense	Street Block
249005978	Theft	3/6/2024 11:22:26 PM	17XX CHASE AV

Incident No	Offense	Date of Offense	Street Block
249006361	Theft	3/11/2024 11:22:51 AM	37XX SPRING GROVE AV

Incident No	Offense	Date of Offense	Street Block
249008037	Theft	3/29/2024 5:24:00 PM	16XX BLUE ROCK ST

Incident No	Offense	Date of Offense	Street Block
249C000235	Theft	3/12/2024 8:22:09 PM	42XX MAD ANTHONY ST

Incident No	Offense	Date of Offense	Street Block
249007113	Theft	3/18/2024 6:06:54 PM	42XX GEORGIA AV

---

**Incident No**  
249007271

**Offense**  
Theft

**Date of Offense**  
3/20/2024 2:43:00 PM

**Street Block**  
41XX APPLE ST

---

**Incident No**  
249007273

**Offense**  
Theft

**Date of Offense**  
3/20/2024 2:50:00 PM

**Street Block**  
47XX HAMILTON AV

---

**Incident No**  
249007658

**Offense**  
Theft

**Date of Offense**  
3/25/2024 11:46:00 AM

**Street Block**  
16XX COOPER ST

---

**Theft from Auto**

---

**Incident No**  
249007574

**Offense**  
Theft

**Date of Offense**  
3/24/2024 11:50:00 AM

**Street Block**  
40XX HAMILTON AV

---

**Incident No**  
249C000224

**Offense**  
Theft

**Date of Offense**  
3/10/2024 9:12:53 AM

**Street Block**  
41XX SPRING GROVE AV

---