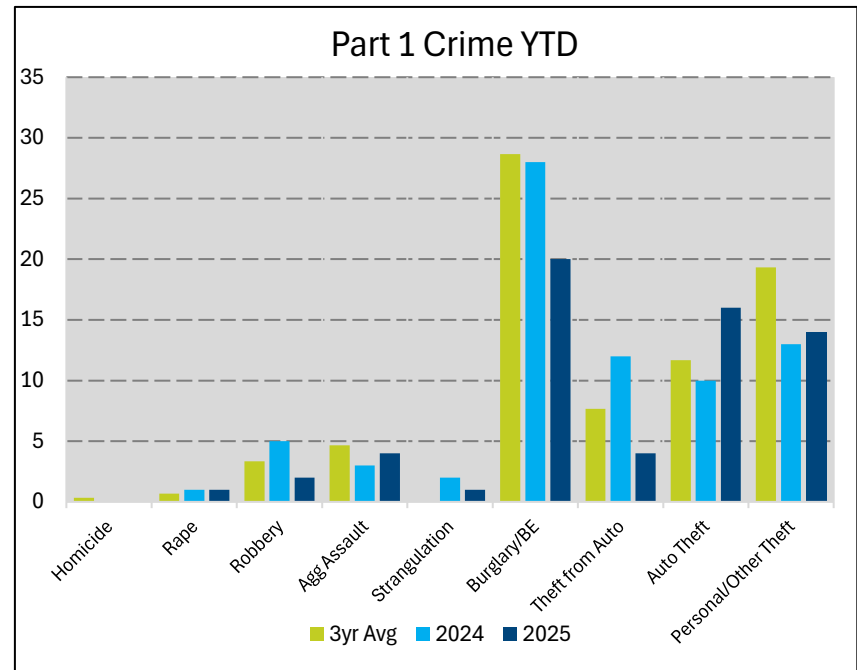
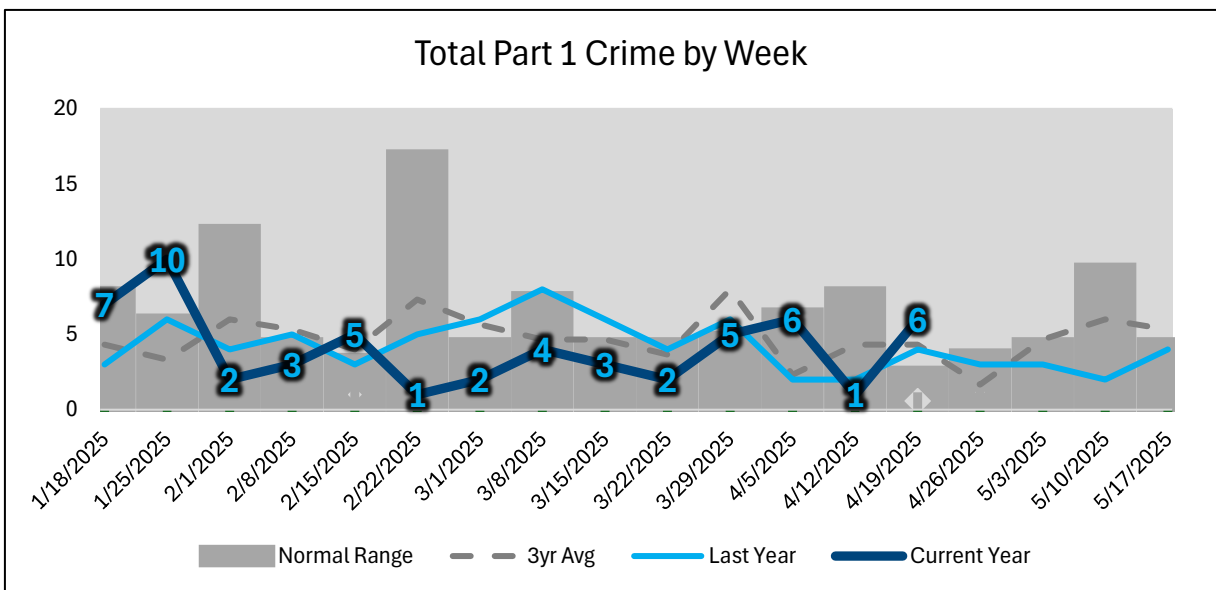


# South Fairmount Neighborhood Report

Part 1 Crime YTD	3yr Avg	2024	2025	% Change: Avg / 25	% Change: 2024 / 2025
Homicide	0.33	0	0	-0.33	N/C
Rape	0.67	1	1	50.00%	N/C
Robbery	3.33	5	2	-40.00%	-60.00%
Agg Assault	4.67	3	4	-14.29%	33.33%
Strangulation	--	2	1	--	-50.00%
<b>Part 1 Violent</b>	<b>9.67</b>	<b>11</b>	<b>8</b>	<b>-17.24%</b>	<b>-27.27%</b>
Burglary/BE	28.67	28	20	-30.23%	-28.57%
Theft from Auto	7.67	12	4	-47.83%	-66.67%
Auto Theft	11.67	10	16	37.14%	60.00%
Personal/Other Theft	19.33	13	14	-27.59%	7.69%
<b>Part 1 Property</b>	<b>67.33</b>	<b>63</b>	<b>54</b>	<b>-19.80%</b>	<b>-14.29%</b>
<b>Part 1 Total</b>	<b>77.00</b>	<b>74</b>	<b>62</b>	<b>-19.48%</b>	<b>-16.22%</b>



Part 1 Crime 28 Day	Last 28 Days	Current 28 Days	% Change
Homicide	0	0	N/C
Rape	1	0	-1
Robbery	1	0	-1
Agg Assault	1	2	100.00%
Strangulation	0	1	+1
<b>Part 1 Violent</b>	<b>3</b>	<b>3</b>	<b>N/C</b>
Burglary/BE	2	5	150.00%
Theft from Auto	1	1	N/C
Auto Theft	2	8	300.00%
Personal/Other Theft	3	1	-66.67%
<b>Part 1 Property</b>	<b>8</b>	<b>15</b>	<b>87.50%</b>
<b>Part 1 Total</b>	<b>11</b>	<b>18</b>	<b>63.64%</b>



**Current 28-Day Period: 03/23/25 - 04/19/25**

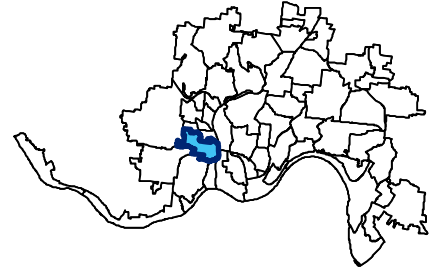
*\*Statistics are preliminary and subject to further analysis and revision*

**\*\*Total Part 1 Crime by Week displays the End Date for each week period**



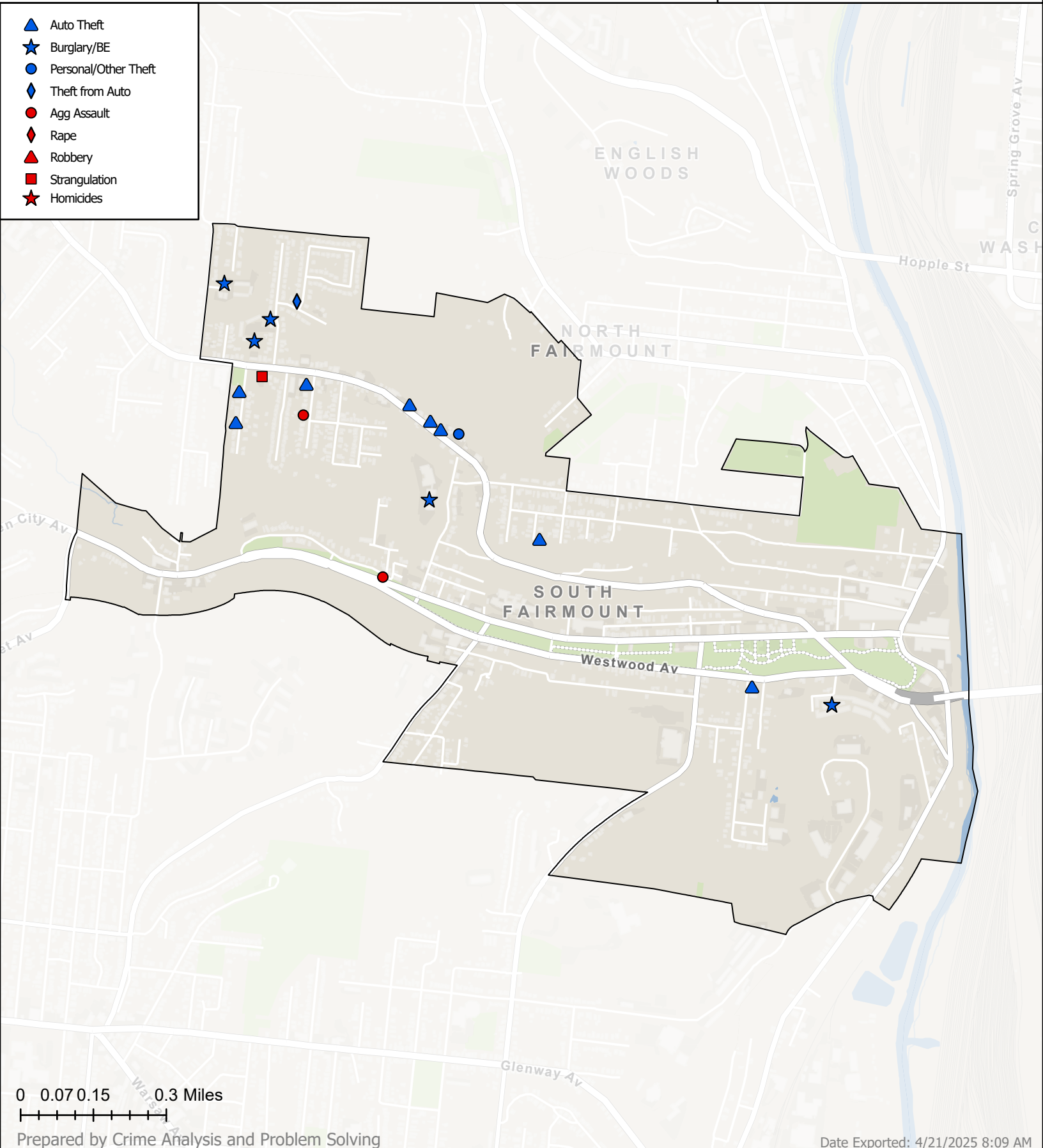
# NEIGHBORHOOD CRIME REPORT: SOUTH FAIRMOUNT

Current 28-Day Period:  
3/23/2025 - 4/19/2025



*\*All information shown here is preliminary and subject to change*

- ▲ Auto Theft
- ★ Burglary/BE
- Personal/Other Theft
- ◆ Theft from Auto
- Agg Assault
- ◆ Rape
- ▲ Robbery
- Strangulation
- ★ Homicides



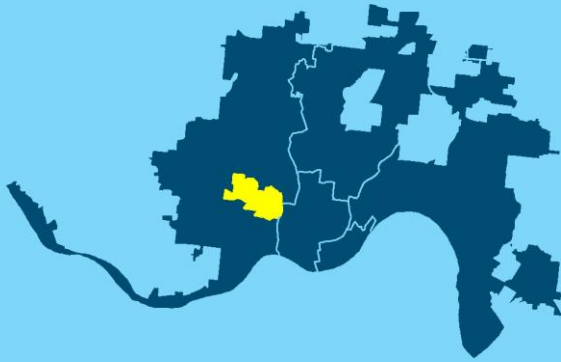
0 0.07 0.15 0.3 Miles

# Neighborhood Block Report

28-Day Period: ##### - 4/19/2025

SOUTH FAIRMOUNT

D3



## Part 1 Property - Auto Theft

Incident No	Offense	Date of Offense	Street Block
2025-INC-005210	Auto Theft	3/24/2025 4:30:00 PM	24XX SCULLY ST
2025-INC-005387	Auto Theft	3/27/2025 1:54:00 PM	19XX HARRISON AVE
2025-INC-005952	Auto Theft	4/3/2025 11:22:00 PM	21XX HARRISON AVE
2025-INC-006153	Auto Theft	4/7/2025 12:36:00 AM	19XX HARRISON AVE
2025-INC-006863	Auto Theft	4/16/2025 11:39:00 AM	20XX HARRISON AVE

Incident No	Offense	Date of Offense	Street Block
2025-INC-006891	Auto Theft	4/16/2025 6:21:00 PM	16XX WESTWOOD AVE

Incident No	Offense	Date of Offense	Street Block
2025-INC-007087	Auto Theft	4/19/2025 11:23:00 AM	25XX TALBOTT AVE

Incident No	Offense	Date of Offense	Street Block
2025-INC-007119	Auto Theft	4/19/2025 10:50:00 PM	25XX TALBOTT AVE

**Part 1 Property - Burglary/BE**

Incident No	Offense	Date of Offense	Street Block
2025-INC-005581	Burglary/BE	3/29/2025 6:00:00 PM	24XX WHITE ST

Incident No	Offense	Date of Offense	Street Block
2025-INC-005674	Burglary/BE	3/25/2025 7:00:00 AM	22XX MOELLERING AVE

Incident No	Offense	Date of Offense	Street Block
2025-INC-005753	Burglary/BE	4/1/2025 4:47:00 AM	21XX KARLA AVE

Incident No	Offense	Date of Offense	Street Block
2025-INC-006943	Burglary/BE	4/17/2025 1:34:00 PM	27XX BAKER AVE

Incident No	Offense	Date of Offense	Street Block
2025-INC-007121	Burglary/BE	4/19/2025 10:46:00 PM	27XX BAKER AVE

**Part 1 Property - Personal/Other Theft**

<b>Incident No</b>	<b>Offense</b>	<b>Date of Offense</b>	<b>Street Block</b>
2025-INC-005809	Personal/Other Theft	4/1/2025 7:27:00 PM	19XX HARRISON AVE

**Part 1 Property - Theft from Auto**

<b>Incident No</b>	<b>Offense</b>	<b>Date of Offense</b>	<b>Street Block</b>
2025-INC-005369	Theft from Auto	3/27/2025 4:28:00 AM	21XX SAINT LEO PL

**Part 1 Violent - Agg Assault**

<b>Incident No</b>	<b>Offense</b>	<b>Date of Offense</b>	<b>Street Block</b>
2025-INC-005788	Agg Assault	4/1/2025 4:49:00 PM	25XX HANSFORD PL

<b>Incident No</b>	<b>Offense</b>	<b>Date of Offense</b>	<b>Street Block</b>
2025-INC-005914	Agg Assault	4/3/2025 10:19:00 AM	19XX QUEEN CITY AVE

**Part 1 Violent - Strangulation**

<b>Incident No</b>	<b>Offense</b>	<b>Date of Offense</b>	<b>Street Block</b>
2025-INC-005607	Strangulation	3/30/2025 2:08:00 AM	21XX HARRISON AVE