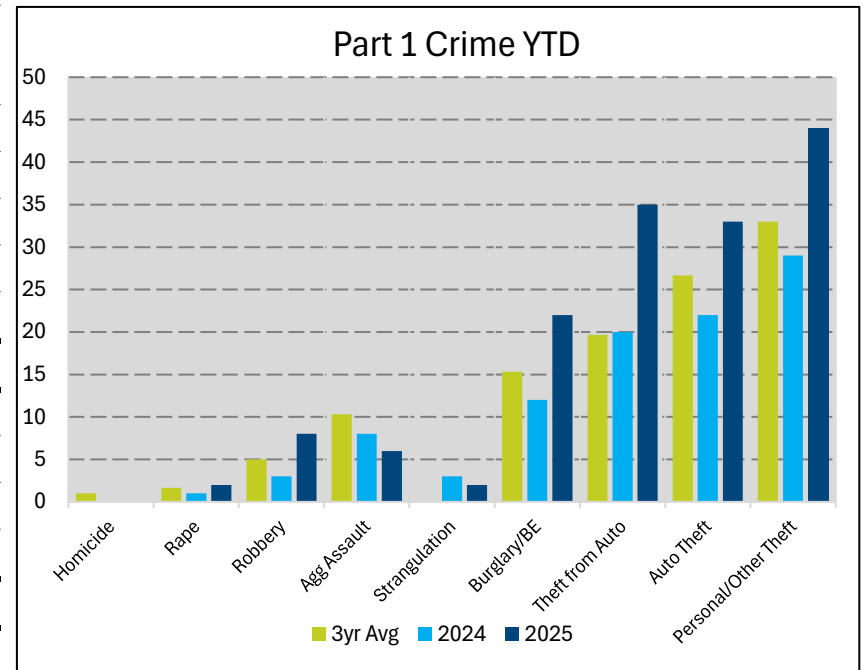
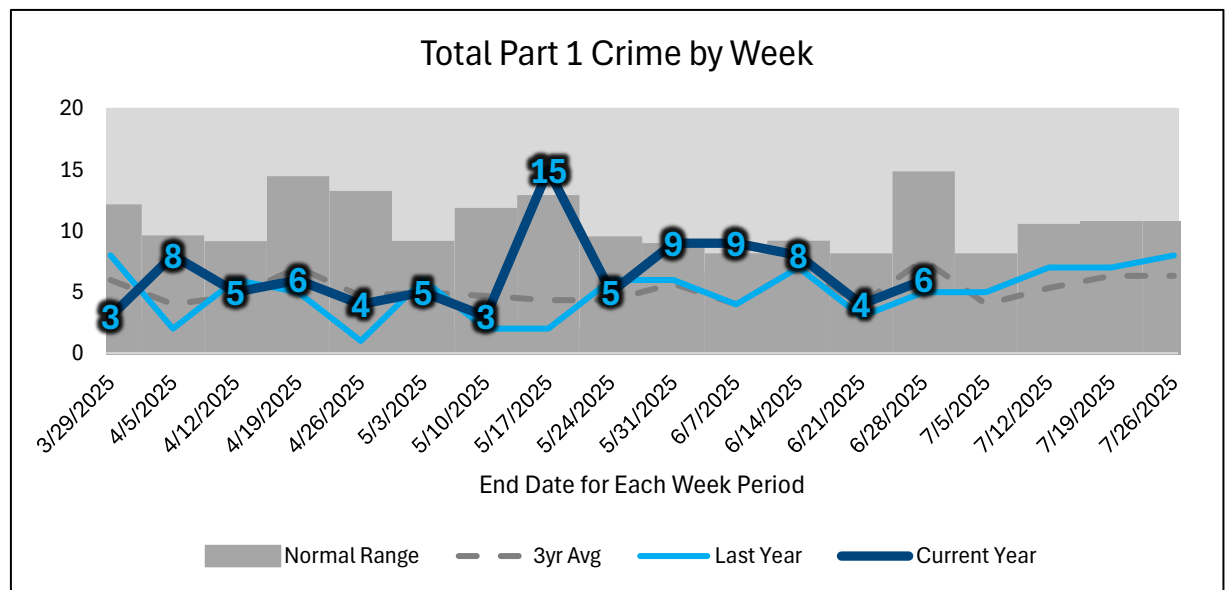


Bond Hill Neighborhood Report

Part 1 Crime YTD	3yr Avg	2024	2025	% Change: 3yr Avg / 25	% Change: 2024 / 2025
Homicide	1.00	0	0	-1	N/C
Rape	1.67	1	2	20.00%	100.00%
Robbery	5.00	3	8	60.00%	166.67%
Agg Assault	10.33	8	6	-41.94%	-25.00%
Strangulation	--	3	2	--	-33.33%
Part 1 Violent	19.00	15	18	-5.26%	20.00%
Burglary/BE	15.33	12	22	43.48%	83.33%
Theft from Auto	19.67	20	35	77.97%	75.00%
Auto Theft	26.67	22	33	23.75%	50.00%
Personal/Other Theft	33.00	29	44	33.33%	51.72%
Part 1 Property	94.67	83	134	41.55%	61.45%
Part 1 Total	113.67	98	152	33.72%	55.10%



Part 1 Crime 28 Day	Last 28 Days	Current 28 Days	% Change
Homicide	0	0	N/C
Rape	0	1	+1
Robbery	0	3	+3
Agg Assault	2	1	-50.00%
Strangulation	0	0	N/C
Part 1 Violent	2	6	200.00%
Burglary/BE	3	5	66.67%
Theft from Auto	13	5	-61.54%
Auto Theft	8	6	-25.00%
Personal/Other Theft	6	5	-16.67%
Part 1 Property	30	21	-30.00%
Part 1 Total	32	27	-15.63%



Current 28-Day Period: 06/01/25 - 06/28/25

Strangulations are a subcategory of Agg Assaults which were introduced into the ORC in April 2023, therefore, are excluded from categories pre-dating 2024

Produced by Crime Analysis and Problem Solving
Cincinnati Police Department

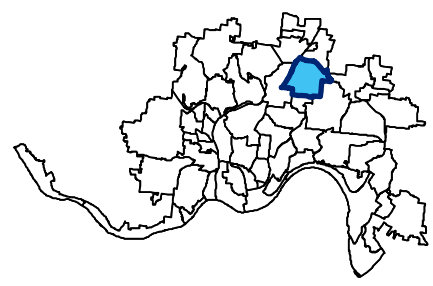
Data is preliminary and subject to further analysis and review





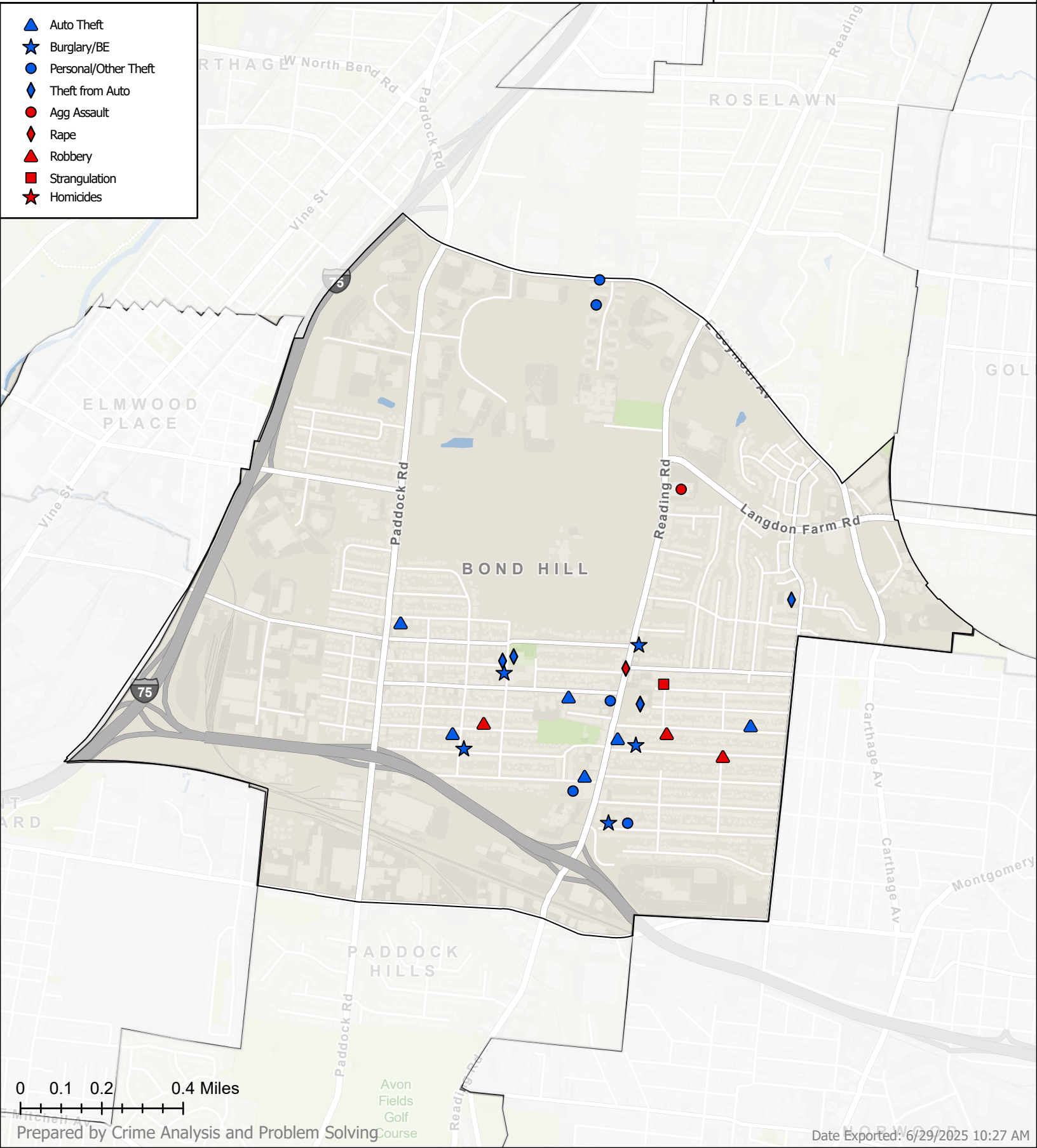
NEIGHBORHOOD CRIME REPORT: BOND HILL

Current 28-Day Period:
6/1/2025 - 6/28/2025



**All information shown here is preliminary and subject to change*

- ▲ Auto Theft
- ★ Burglary/BE
- Personal/Other Theft
- ◆ Theft from Auto
- Agg Assault
- ◆ Rape
- ▲ Robbery
- Strangulation
- ★ Homicides

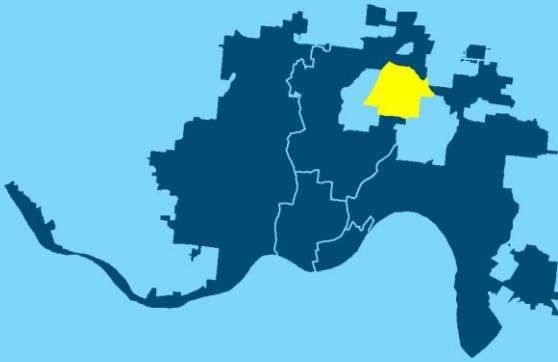


0 0.1 0.2 0.4 Miles

Neighborhood Block Report

28-Day Period: 6/1/2025 - 6/28/2025

BOND HILL
D4



Part 1 Property - Auto Theft

Incident No	Offense	Date of Offense	Street Block
2025-INC-010735	Auto Theft	6/4/2025 10:37:00 AM	12XX RYLAND AVE
2025-INC-010823	Auto Theft	6/5/2025 8:34:00 AM	13XX FRANKLIN AVE
2025-INC-011129	Auto Theft	6/9/2025 1:28:00 AM	16XX JOSEPH ST
2025-INC-011198	Auto Theft	6/9/2025 6:09:00 PM	19XX ANDINA AVE
2025-INC-011550	Auto Theft	6/14/2025 7:30:00 AM	48XX READING RD
2025-INC-012480	Auto Theft	6/25/2025 10:51:00 AM	16XX CALIFORNIA AVE

Part 1 Property - Burglary/BE

Incident No	Offense	Date of Offense	Street Block
2025-INC-011088	Burglary/BE	6/8/2025 2:32:00 PM	17XX CATALINA AVE
2025-INC-011923	Burglary/BE	6/18/2025 4:06:00 PM	50XX READING RD
2025-INC-012071	Burglary/BE	6/20/2025 1:59:00 PM	14XX YARMOUTH AVE
2025-INC-012259	Burglary/BE	6/23/2025 12:14:00 AM	17XX NORTHCUT AVE

Incident No 2025-INC-012647	Offense Burglary/BE	Date of Offense 6/27/2025 1:47:00 PM	Street Block 14XX REGENT AVE
---------------------------------------	-------------------------------	--	--

Part 1 Property - Personal/Other Theft

Incident No 2025-INC-011183	Offense Personal/Other Theft	Date of Offense 6/9/2025 3:29:00 PM	Street Block 70XX GLENMEADOW LN
---------------------------------------	--	---	---

Incident No 2025-INC-011513	Offense Personal/Other Theft	Date of Offense 6/13/2025 5:30:00 PM	Street Block 17XX CATALINA AVE
---------------------------------------	--	--	--

Incident No 2025-INC-011942	Offense Personal/Other Theft	Date of Offense 6/18/2025 6:17:00 PM	Street Block 16XX E SEYMOUR AVE
---------------------------------------	--	--	---

Incident No 2025-INC-012396	Offense Personal/Other Theft	Date of Offense 6/24/2025 11:55:00 AM	Street Block 47XX READING RD
---------------------------------------	--	---	--

Incident No 2025-INC-012598	Offense Personal/Other Theft	Date of Offense 6/26/2025 9:02:00 PM	Street Block 48XX READING RD
---------------------------------------	--	--	--

Part 1 Property - Theft from Auto

Incident No 2025-INC-010493	Offense Theft from Auto	Date of Offense 6/1/2025 12:31:00 PM	Street Block 58XX RHODE ISLAND AVE
---------------------------------------	-----------------------------------	--	--

Incident No 2025-INC-010505	Offense Theft from Auto	Date of Offense 6/1/2025 3:17:00 PM	Street Block 17XX GARDEN LN
---------------------------------------	-----------------------------------	---	---------------------------------------

Incident No 2025-INC-010673	Offense Theft from Auto	Date of Offense 6/3/2025 2:52:00 PM	Street Block 15XX ELIZABETH PL
---------------------------------------	-----------------------------------	---	--

Incident No 2025-INC-011582	Offense Theft from Auto	Date of Offense 6/14/2025 1:59:00 PM	Street Block 17XX GARDEN LN
---------------------------------------	-----------------------------------	--	---------------------------------------

Incident No 2025-INC-012500	Offense Theft from Auto	Date of Offense 6/25/2025 3:43:00 PM	Street Block 14XX REGENT AVE
---------------------------------------	-----------------------------------	--	--

Part 1 Violent - Agg Assault

Incident No 2025-INC-010949	Offense Agg Assault	Date of Offense 6/6/2025 8:25:00 PM	Street Block 55XX READING RD
---------------------------------------	-------------------------------	---	--

Part 1 Violent - Rape

Incident No
2025-INC-011622

Offense
Rape

Date of Offense
6/15/2025 1:16:00 AM

Street Block
49XX READING RD

Part 1 Violent - Robbery

Incident No
2025-INC-010857

Offense
Robbery

Date of Offense
6/5/2025 5:14:00 PM

Street Block
19XX NORTHCUT AVE

Incident No
2025-INC-011014

Offense
Robbery

Date of Offense
6/7/2025 5:35:00 PM

Street Block
18XX ANDINA AVE

Incident No
2025-INC-011055

Offense
Robbery

Date of Offense
6/8/2025 6:00:00 AM

Street Block
14XX FRANKLIN AVE

Part 1 Violent - Strangulation

Incident No
2025-INC-010772

Offense
Strangulation

Date of Offense
6/4/2025 6:28:00 PM

Street Block
17XX DALEWOOD PL