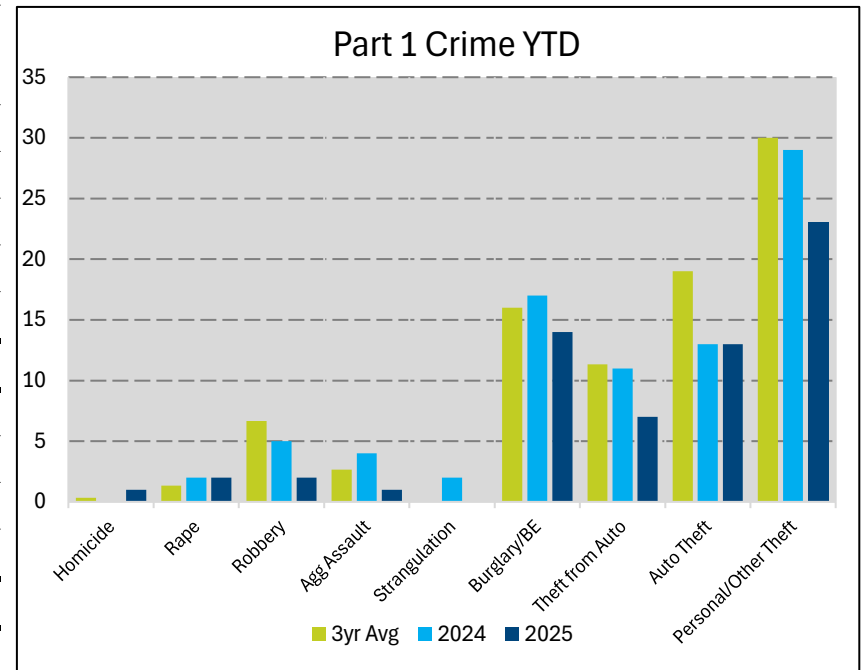
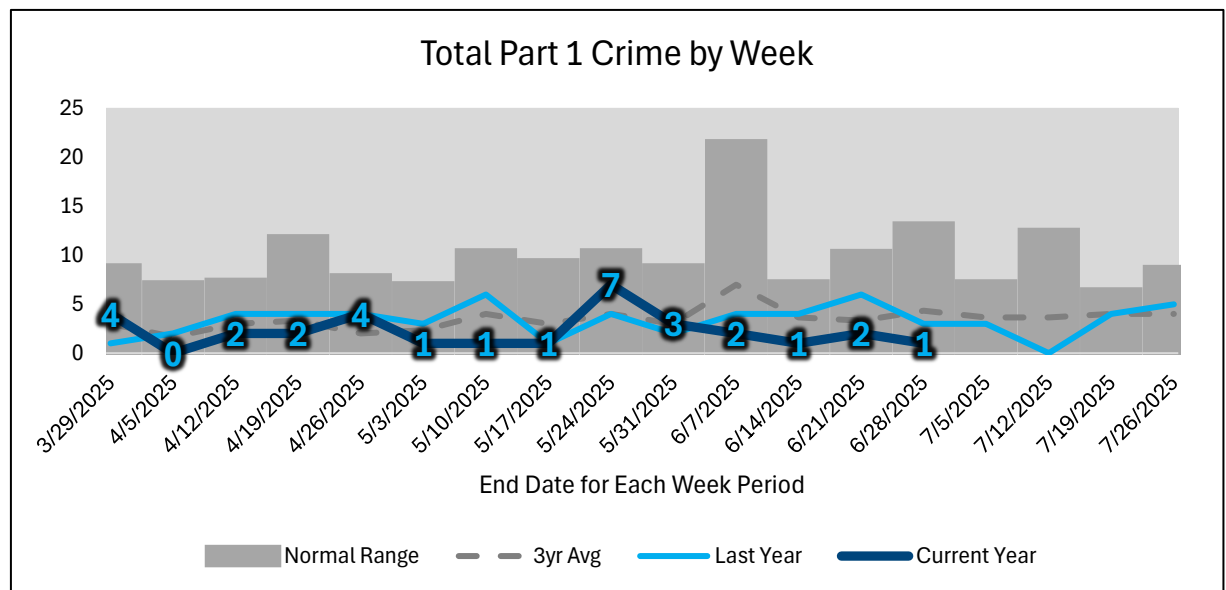


Hartwell Neighborhood Report

| Part 1 Crime YTD | 3yr Avg | 2024 | 2025 | % Change: 3yr Avg / 25 | % Change: 2024 / 2025 |
|------------------------|--------------|-----------|-----------|---------------------------|--------------------------|
| Homicide | 0.33 | 0 | 1 | 200.00% | +1 |
| Rape | 1.33 | 2 | 2 | 50.00% | N/C |
| Robbery | 6.67 | 5 | 2 | -70.00% | -60.00% |
| Agg Assault | 2.67 | 4 | 1 | -62.50% | -75.00% |
| Strangulation | -- | 2 | 0 | -- | -2 |
| Part 1 Violent | 11.67 | 13 | 6 | -48.57% | -53.85% |
| Burglary/BE | 16.00 | 17 | 14 | -12.50% | -17.65% |
| Theft from Auto | 11.33 | 11 | 7 | -38.24% | -36.36% |
| Auto Theft | 19.00 | 13 | 13 | -31.58% | N/C |
| Personal/Other Theft | 30.00 | 29 | 23 | -23.33% | -20.69% |
| Part 1 Property | 76.33 | 70 | 57 | -25.33% | -18.57% |
| Part 1 Total | 88.00 | 83 | 63 | -28.41% | -24.10% |



| Part 1 Crime 28 Day | Last 28 Days | Current 28 Days | % Change |
|------------------------|--------------|-----------------|----------------|
| Homicide | 1 | 0 | -1 |
| Rape | 0 | 0 | N/C |
| Robbery | 0 | 0 | N/C |
| Agg Assault | 0 | 0 | N/C |
| Strangulation | 0 | 0 | N/C |
| Part 1 Violent | 1 | 0 | -1 |
| Burglary/BE | 0 | 1 | +1 |
| Theft from Auto | 1 | 1 | N/C |
| Auto Theft | 6 | 1 | -83.33% |
| Personal/Other Theft | 4 | 3 | -25.00% |
| Part 1 Property | 11 | 6 | -45.45% |
| Part 1 Total | 12 | 6 | -50.00% |



Current 28-Day Period: 06/01/25 - 06/28/25

Strangulations are a subcategory of Agg Assaults which were introduced into the ORC in April 2023, therefore, are excluded from categories pre-dating 2024

Produced by Crime Analysis and Problem Solving
Cincinnati Police Department

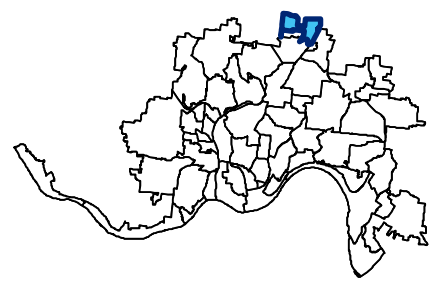
Data is preliminary and subject to further analysis and review





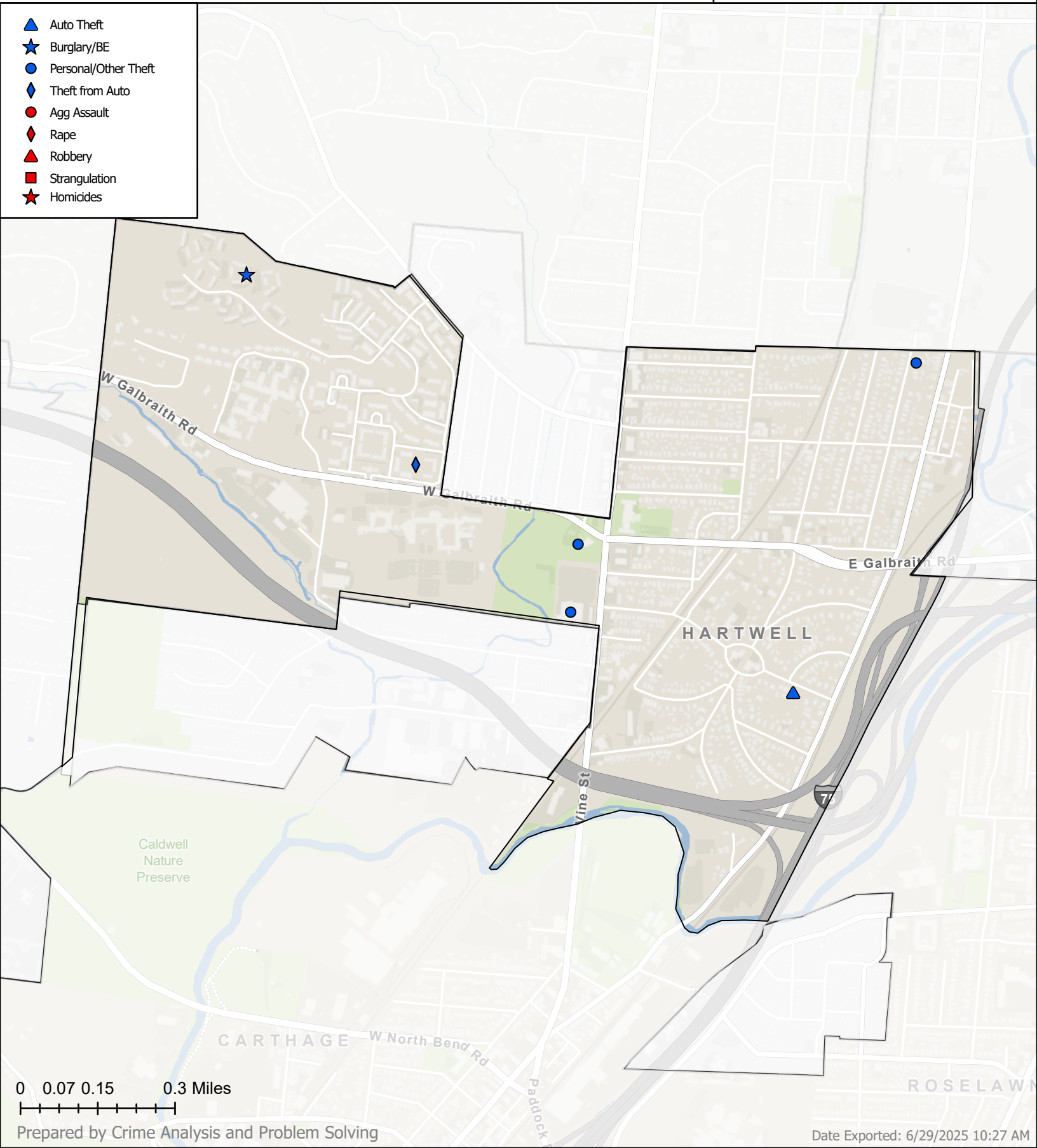
NEIGHBORHOOD CRIME REPORT: HARTWELL

Current 28-Day Period:
6/1/2025 - 6/28/2025



**All information shown here is preliminary and subject to change*

- ▲ Auto Theft
- ★ Burglary/BE
- Personal/Other Theft
- ◆ Theft from Auto
- Agg Assault
- ◆ Rape
- ▲ Robbery
- Strangulation
- ★ Homicides



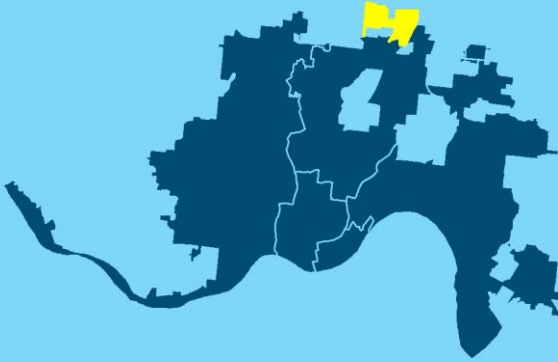
0 0.07 0.15 0.3 Miles

Neighborhood Block Report

28-Day Period: 6/1/2025 - 6/28/2025

HARTWELL

D4



Part 1 Property - Auto Theft

| Incident No | Offense | Date of Offense | Street Block |
|-----------------|------------|----------------------|-----------------|
| 2025-INC-011312 | Auto Theft | 6/11/2025 3:32:00 AM | 2XX PARKWAY AVE |

Part 1 Property - Burglary/BE

| Incident No | Offense | Date of Offense | Street Block |
|-----------------|-------------|---------------------|----------------------|
| 2025-INC-010478 | Burglary/BE | 6/1/2025 1:43:00 PM | 80XX CONSTITUTION DR |

Part 1 Property - Personal/Other Theft

| Incident No | Offense | Date of Offense | Street Block |
|-----------------|----------------------|---------------------|-----------------|
| 2025-INC-010500 | Personal/Other Theft | 6/1/2025 2:27:00 PM | 84XX CURZON AVE |

| Incident No | Offense | Date of Offense | Street Block |
|-----------------|----------------------|----------------------|--------------|
| 2025-INC-012108 | Personal/Other Theft | 6/20/2025 9:26:00 PM | 82XX VINE ST |

Incident No
2025-INC-012408

Offense
Personal/Other Theft

Date of Offense
6/24/2025 2:44:00 PM

Street Block
82XX VINE ST

Part 1 Property - Theft from Auto

Incident No
2025-INC-011812

Offense
Theft from Auto

Date of Offense
6/17/2025 12:14:00 PM

Street Block
27XX GATEHOUSE DR E